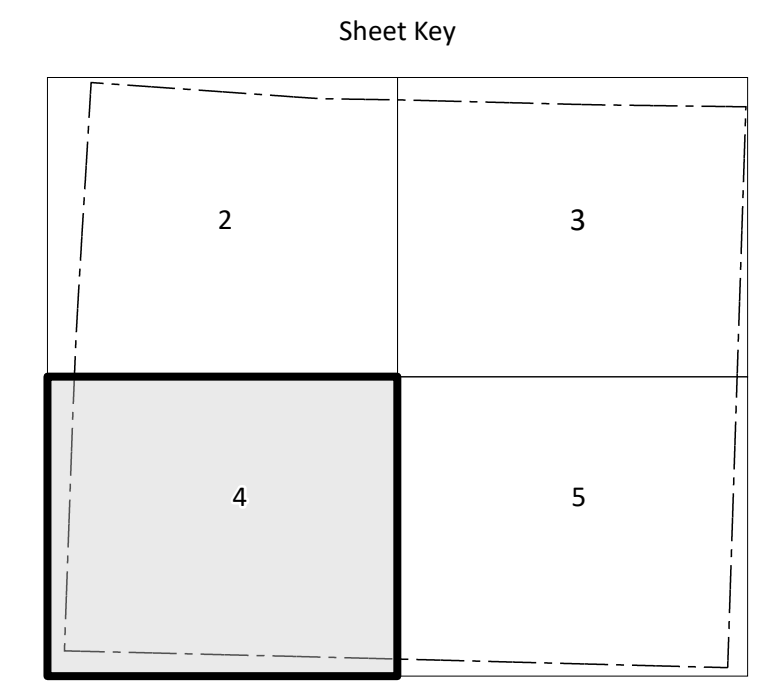
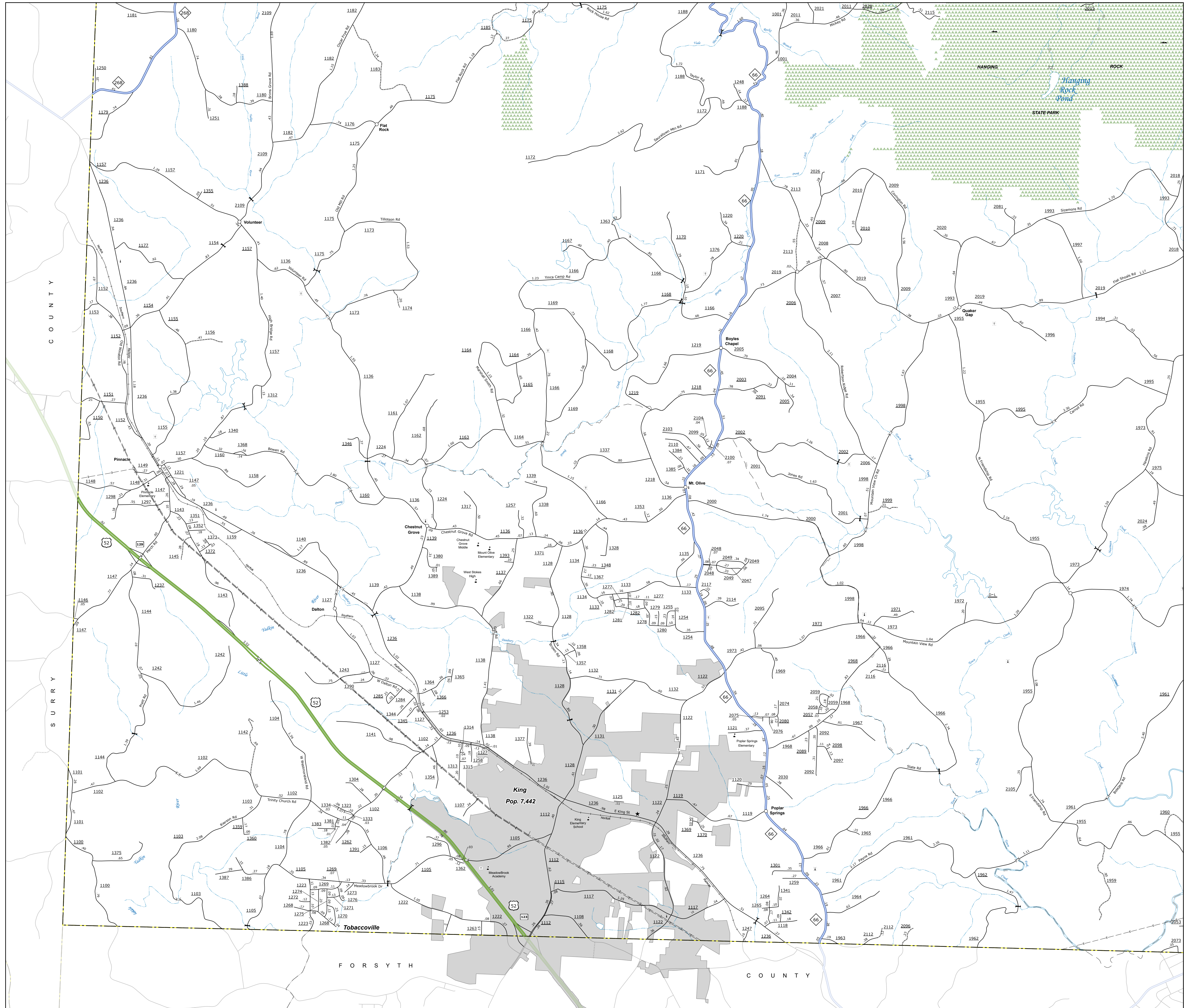



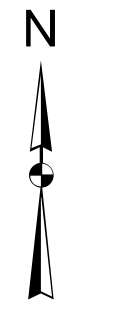
TERMS OF USE: This Mapping Section's goal is to provide the most accurate and current information possible. Map data is compiled from the most reliable sources available. The North Carolina Department of Transportation and its contractors are not liable for any errors in the map data. This map is provided as a general reference only. For more information on the map data, please contact the Mapping Section at 1-800-950-2837.

COPIES OF THIS MAP ARE AVAILABLE TO THE PUBLIC. CONTACT US TO ORDER: 1-800-950-2837



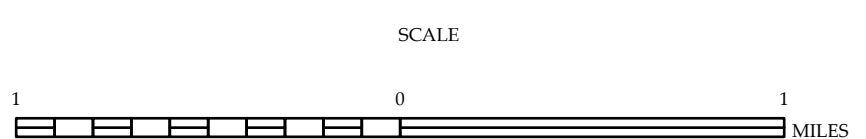
LEGEND

- INTERSTATE US NC
- Decadal Hwy
- Undeveloped Hwy
- HILL RIDGE PARKWAY
- COMBINED GRADE/PAVED ROAD
- PAVED SURFACE ROAD
- NON-SYSTEM ROAD
- PROFESSIONAL SURVEY ROAD
- PROPOSED TRAIL OR PATH
- INTERSTATE THROUGH ROUTE
- STANDARD ROAD BRIDGE
- RAILROAD BRIDGE
- TRUSS SPAN OR BRIDGE
- TRUSS BRIDGE
- TRUSS BRIDGE
- TRUSS BRIDGE
- TUNNEL
- TRUSS
- TRUSS
- INTERSTATE HIGHWAY
- U.S. NUMBERED HIGHWAY
- U.S. NUMBERED HIGHWAY
- U.S. NUMBERED BI-CYCLE ROUTE
- U.S. NUMBERED BI-CYCLE ROUTE
- INTERSTATE INTERCHANGE NUMBER
- SECONDARY ROAD NUMBER
- TRILITY LINE
- RAILROAD LINE
- RAILROAD STATION
- POST AREA
- STATE LINE
- COUNTY LINE
- UNINCORPORATED TOWN BOUNDARIES
- CITY LIMITS
- FERRY BOAT AND RAMP
- CREEK OR STREAM
- WIDE RIVER OR CREEK
- RESERVOIR, POND OR LAKE W/ ISLAND
- DAM OR DAM WITH LOCK
- WATERFALL
- SHOAR
- COMBINESEY
- COUNTY SEAT
- COURT
- COLLEGE OR UNIVERSITY
- HOSPITAL
- COAST GUARD STATION
- CHEERH
- CHEERH WITH CEMETERY
- CHEERH
- POWERS STATION
- CORRECTION OR PENAL INSTITUTION
- GRANARY
- WINE OR PFI
- BIOPRODUCT HOUSE OR MARKET YARD
- BIOPRODUCT DRY OR DIST. OFFICE
- MILITARY POST
- FABRIK STATION
- FABRIK
- POINTS OF INTEREST
- POST OFFICE
- STATE FOREST
- LIGHTHOUSE
- MOUNTAIN SUMMIT
- MOUNTAIN GAP
- OVERLOOK
- REST AREA
- REST AREA
- REST AREA
- REST AREA
- MILITARY AIRPORT
- NATIONAL STATE FOREST BOUNDARY
- WILDLIFE REFUGE
- NATIONAL STATE PARK BOUNDARY
- GAME LANDS BOUNDARY
- MILITARY RESERVATION BOUNDARY
- DISARM RESERVATION BOUNDARY



STOKES COUNTY  
NORTH CAROLINA

PREPARED BY THE  
NORTH CAROLINA DEPARTMENT OF TRANSPORTATION  
OPERATIONS PROGRAM MANAGEMENT UNIT - MAPPING SECTION  
IN COOPERATION WITH THE  
U.S. DEPARTMENT OF TRANSPORTATION  
FEDERAL HIGHWAY ADMINISTRATION



NORTH CAROLINA PLANE COORDINATE SYSTEM  
LAMBERT CONFORMAL CONIC PROJECTION