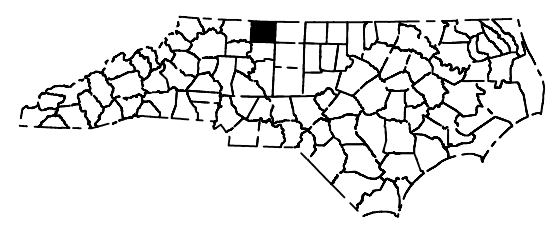
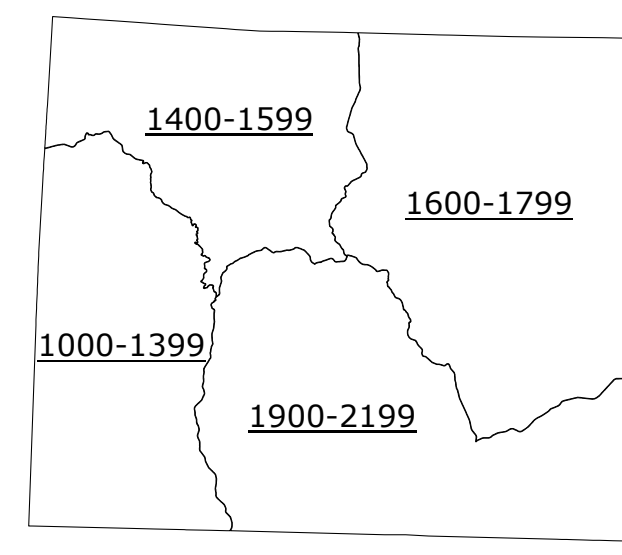


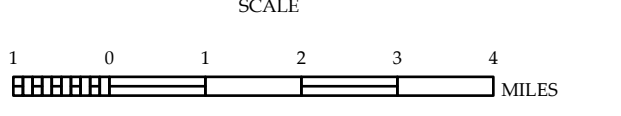
LEGEND

- INTERSTATE US NC
- Divided Hwy
- Undivided Hwy
- BLUE RIDGE PARKWAY
- UNIMULATED GRAVEL ROAD
- ROADWAY TO BE RECONSTRUCTED
- SOFT-SURFACE ROAD
- PROPOSED/UNPAVED GRAVEL ROAD
- PROTECTIVE ROADWAY
- INTERSTATE OVERPASS
- STANDARD ROAD BRIDGE
- RAILROAD BRIDGE
- RAILROAD CROSSING
- RAILROAD BRIDGE
- RAILROAD UNDERPASS
- RAILROAD UNDERPASS
- TUNNEL
- CULVERT
- PVI
- INTERSTATE HIGHWAY
- U.S. NUMBERED HIGHWAY
- N.C. NUMBERED HIGHWAY
- U.S. NUMBERED BI-CYCLE ROUTE
- N.C. NUMBERED BI-CYCLE ROUTE
- INTERSTATE INTERCHANGE NUMBER
- SECONDRY ROAD NUMBER
- RAILROAD LINE
- RAILROAD STATION
- RAILROAD STATION
- RAILROAD STATION
- STATE LINE
- COUNTY LINE
- SMOOTHED URBAN BOUNDARIES
- CITY LIMITS
- FERROUS RAILROAD
- NARROW GULCH OR STREAM
- WIDE RIVER OR CREEK
- BEAVER DAM, POORLY MAINT. W. ISLAND
- DAM OR DAM WITH LOCK
- WATERFALL
- SWAMP
- COMMUNITY
- COUNTY SEAL
- SCHOOL
- COLLEGE OR UNIVERSITY
- HOSPITAL
- CONVENT OR STATION
- CHURCH
- CHURCH WITH CEMETERY
- CEMETERY
- POORLY MAINT.
- FOREIGN PENAL INSTITUTION
- QUARRY
- MINE OR PIT
- HIGHWAY GARAGE OR MAINT. YARD
- HIGHWAY DEP. OR REST. OFFICE
- MILITARY POST
- WEIGH STATION
- FARMHOUSE
- HISTORICAL SITE
- POSSIBLE INTEREST
- POST OFFICE
- STATE FOREST
- LIGHTHOUSE
- MOUNTAIN SHED
- MOUNTAIN GAP
- OVERLOOK
- REST AREA
- VISITOR CENTER AREA
- WELFARE CENTER AREA
- AIRPORT
- MILITARY AIRPORT
- NATIONAL STATE FOREST BOUNDARY
- WILDLIFE REFUGE
- NATIONAL STATE PARK BOUNDARY
- GAME LANDS BOUNDARY
- MILITARY RECREATION BOUNDARY
- INDIAN RECREATION BOUNDARY



**STOKES COUNTY**  
NORTH CAROLINA

PREPARED BY THE  
NORTH CAROLINA DEPARTMENT OF TRANSPORTATION  
OPERATIONS PROGRAM MANAGEMENT UNIT - MAPPING SECTION  
IN COOPERATION WITH THE  
U.S. DEPARTMENT OF TRANSPORTATION  
FEDERAL HIGHWAY ADMINISTRATION



SCALE FOR ENLARGEMENTS

COPIES OF THIS MAP ARE AVAILABLE TO THE PUBLIC AT NOMINAL COST. CONTACT US TO ORDER.  
[mapsupport@ncdot.gov](mailto:mapsupport@ncdot.gov)  
<https://www.ncdot.gov/resources/State-Mapping/Pages/Ordering-Maps.aspx>  
(919) 834-8480

TERMS OF USE: The Mapping Section's goal is to provide the most accurate and current information possible. Map data is compiled from numerous sources with varying dates of publication and map accuracy standards. As a result, the accuracy, currency, and completeness of the data provided will vary. The North Carolina Department of Transportation shall not be held liable for any errors in the map data. This map cannot be construed to be a legal document. The information shown on the map was last updated in March 2024. For digital copies of this map or additional map products, visit <https://www.ncdot.gov/resources/State-Mapping>.

NORTH CAROLINA PLANE COORDINATE SYSTEM  
LAMBERT CONFORMAL CONIC PROJECTION  
SHEET 1 OF 5