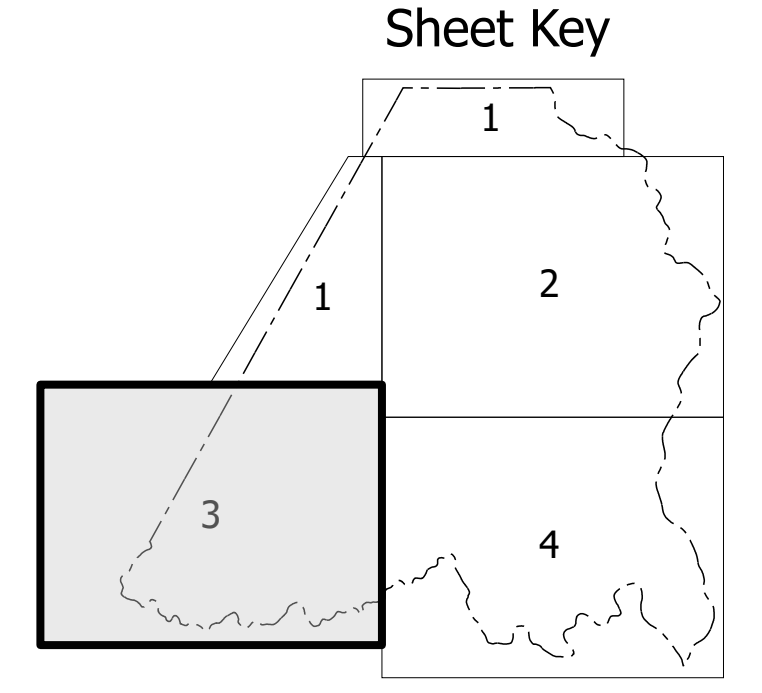

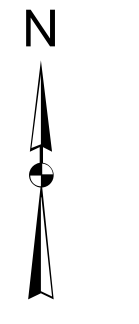


TERMS OF USE: This Mapping Section's goal is to provide the most accurate and current information possible. Map data is compiled from various sources including aerial photography, ground surveys, and other data. The North Carolina Department of Transportation and the U.S. Department of Transportation are not liable for any errors on this map. The data is provided "as is" without warranty. For more information, visit [www.ncdot.gov](http://www.ncdot.gov).

COPIES OF THIS MAP ARE AVAILABLE TO THE PUBLIC. FOR MORE INFORMATION, CONTACT US TO ORDER. PHONE: 919.872.1000 FAX: 919.872.1001 EMAIL: [maps@ncdot.gov](mailto:maps@ncdot.gov) WWW: [www.ncdot.gov](http://www.ncdot.gov)

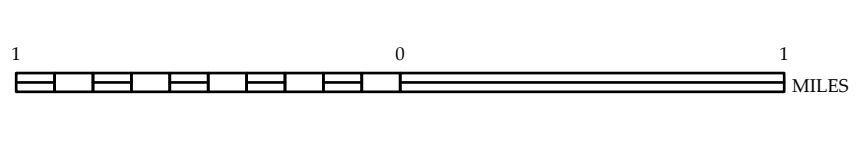


- ### LEGEND
- INTERSTATE US NC
  - US Numbered Highway
  - US Numbered Bicycle Route
  - NC Numbered Bicycle Route
  - INTERSTATE INTERCHANGE NUMBER
  - SECONDARY ROAD NUMBER
  - LIBRARY
  - RAILROAD LINE
  - RAILROAD STATION
  - POST AREA
  - STATE LINE
  - COUNTY LINE
  - COMMITTED TRAIL BOUNDARIES
  - CITY LIMITS
  - ERRY BOYS AND RAMP
  - CREEK OR STREAM
  - WIDE RIVER OR CREEK
  - RESERVOIR, POND OR LAKE W/ ISLAND
  - DAM OR DAM WITH LOCK
  - WATERFALL
  - SHRUB
  - COMBENITY
  - COUNTY SEAT
  - COLLEGE OR UNIVERSITY
  - HOSPITAL
  - COAST GUARD STATION
  - CHEER WITH CEMETERY
  - CHEER WITH CEMETERY
  - CHEER WITH CEMETERY
  - POWERS STATION
  - CORRECTION OR PENAL INSTITUTION
  - CLUB
  - REST OR PTE
  - HIGHWAY GARAGE OR MAINT. YARD
  - HIGHWAY DIV. OR DIST. OFFICE
  - MILITARY POST
  - FERRE STATION
  - FABRICATIONS
  - RESERVOIR SITE
  - POINTS OF INTEREST
  - POST OFFICE
  - STATE FOREST
  - SPORTS
  - SPORTSMAN SUMMIT
  - SPORTSMAN GAP
  - OVERLOOK
  - REST AREA
  - REST AREA
  - WELCOME TO REST AREA
  - AIRPORT
  - MILITARY AIRPORT
  - NATIONAL STATE FOREST BOUNDARY
  - WILDLIFE REFUGE
  - NATIONAL STATE PARK BOUNDARY
  - GAME LANDS BOUNDARY
  - MILITARY RESERVATION BOUNDARY
  - DISMAN RESERVATION BOUNDARY



## STANLY COUNTY NORTH CAROLINA

PREPARED BY THE  
NORTH CAROLINA DEPARTMENT OF TRANSPORTATION  
OPERATIONS PROGRAM MANAGEMENT UNIT - MAPPING SECTION  
IN COOPERATION WITH THE  
U.S. DEPARTMENT OF TRANSPORTATION  
FEDERAL HIGHWAY ADMINISTRATION



NORTH CAROLINA PLANE COORDINATE SYSTEM  
LAMBERT CONFORMAL CONIC PROJECTION