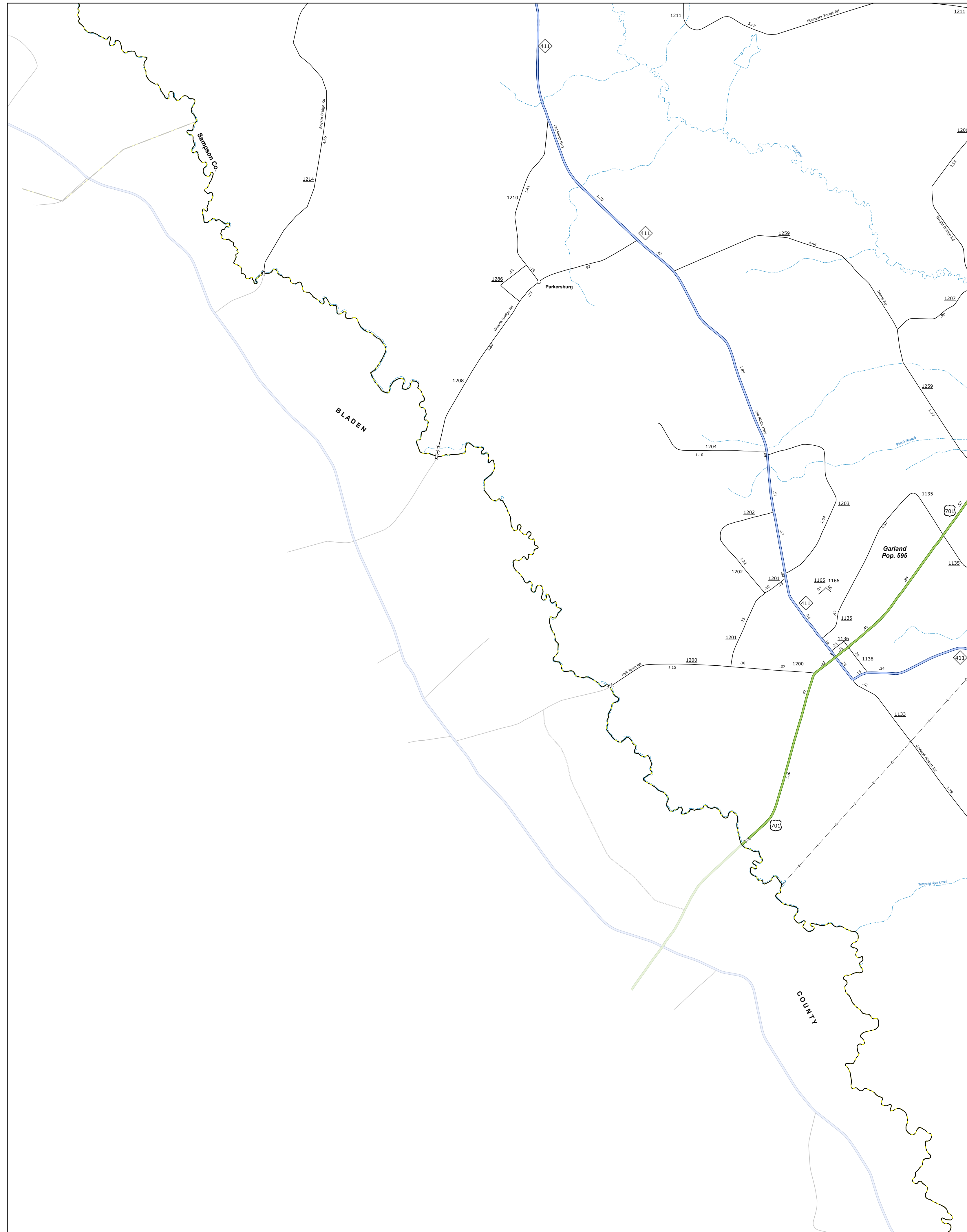
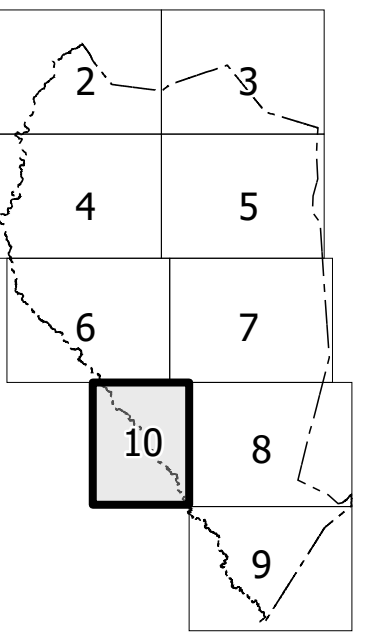


TERMS OF USE: The Mapping Section's goal is to provide the most accurate and current information possible. Map data is compiled from the data provided and used by The North Carolina Department of Transportation and may not be used for any purpose other than that for which it was provided. For original copies of this map or additional map products, visit www.ncdot.gov.

COPIES OF THIS MAP ARE AVAILABLE TO THE PUBLIC FOR A FEE. CONTACT US TO ORDER. www.ncdot.gov


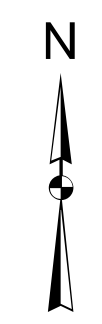


Sheet Key



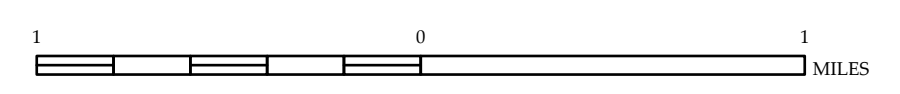
LEGEND

- INTERSTATE US SC
- Divided Hwy
- Undivided Hwy
- BLUE RIDGE PARKWAY
- UNPAVED/STRECHED ROAD
- ROADWAY BRIDGE
- NON-SYSTEM ROAD
- PROPOSED/PLANNED ROAD
- PROHIBITED/NO ADRON
- INTERSECTION
- STANDARD ROAD BRIDGE
- RAILROAD BRIDGE
- BRIDGE/SPOON BRIDGE
- PIEDMONT BRIDGE
- PIEDMONT UNDERPASS
- VEHICULAR UNDERPASS
- TUNNEL
- CULVERT
- POB
- INTERSTATE BRIDGEWAY
- U.S. NUMBERED HIGHWAY
- U.S. NUMBERED HIGHWAY
- U.S. NUMBERED BI-CYCLE ROUTE
- N.C. NUMBERED BI-CYCLE ROUTE
- INTERSTATE INTERCHANGE NUMBER
- SECONDARY ROAD NUMBER
- UTILITY LINES
- RAILROAD LINE
- RAILROAD STATION
- RAILROAD STATION
- STATE LINE
- CITY LINE
- SMOOTHER URBAN BOUNDARIES
- CITY LIMITS
- PERMITS AND ROAD
- NARROW FRIED OR STEAM
- WIDE RIVER OR CREEK
- BEACHES, POINTS, ISLANDS
- DAM OR DAM WITH LOCK
- WATERFALL
- SWAMP
- COMMUNITY
- COUNTY SEAT
- SCHOOL
- COLLEGE OR UNIVERSITY
- HOSPITAL
- CONCRETE STATION
- CHURCH
- CHEMIST WITH LABORATORY
- CEMETERY
- POWERS STATION
- FOREIGN PENAL INSTITUTION
- QUARRY
- MINE OR PIT
- BIWAY GARAGE OR MAINT. YARD
- BIWAY DEP. OR POST OFFICE
- MILITARY POST
- WEIR STATION
- INDUSTRIAL ZONE
- HISTORICAL SITE
- POSSIBLE INTEREST
- POST OFFICE
- STATE FOREST
- LIGHTHOUSE
- MOUNTAIN CABIN
- MOUNTAIN GAP
- OVERLOOK
- REST AREA
- VISITOR CENTER AREA
- WELCOMES CENTER AREA
- AIRPORT
- MILITARY AIRPORT
- NATIONAL STATE FOREST BOUNDARY
- WILDLIFE REFUGE
- NATIONAL STATE PARK BOUNDARY
- GAME LANDS BOUNDARY
- MILITARY RECREATION BOUNDARY
- ROMAN RECREATION BOUNDARY



SAMPSON COUNTY
NORTH CAROLINA

PREPARED BY THE
NORTH CAROLINA DEPARTMENT OF TRANSPORTATION
OPERATIONS PROGRAM MANAGEMENT UNIT - MAPPING SECTION
IN COOPERATION WITH THE
U.S. DEPARTMENT OF TRANSPORTATION
FEDERAL HIGHWAY ADMINISTRATION
SCALE



NORTH CAROLINA PLANE COORDINATE SYSTEM
LAMBERT CONFORMAL CONIC PROJECTION