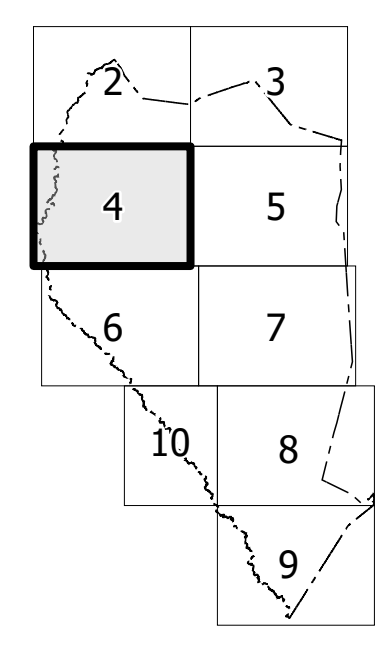





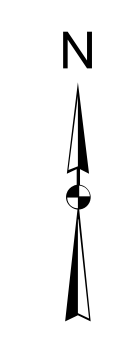
TERMS OF USE: The Mapping Section's goal is to provide the most accurate and current information possible. Map data is compiled from the data provided and used by the North Carolina Department of Transportation and is not liable for any errors in the map data. This map is for informational purposes only. For original content of this map, visit www.ncdot.gov.

COPIES OF THIS MAP ARE AVAILABLE TO THE PUBLIC AT THE CONTACT INFORMATION PROVIDED.

Sheet Key

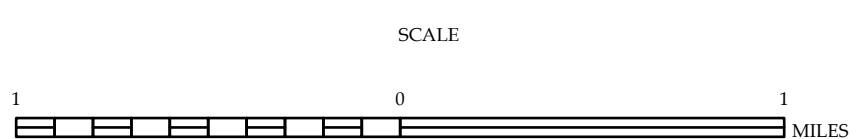


- LEGEND**
- INTERSTATE US NC
 - Divided Hwy
 - Undivided Hwy
 - Blue Ridge Parkway
 - Unimproved Gravel Road
 - Improved Gravel Road
 - Non-System Road
 - Proposed Gravel Road
 - Proposed Paved Road
 - Standard Road Bridge
 - Road Road Bridge
 - Beam Span Bridge
 - Pedestrian Bridge
 - Pedestrian Walkway
 - Pedestrian Underpass
 - Vehicle Underpass
 - Tunnel
 - Culvert
 - PPR
 - Interstate Highway
 - U.S. Numbered Highway
 - N.C. Numbered Highway
 - U.S. Numbered Bicycle Route
 - N.C. Numbered Bicycle Route
 - Interstate Exchange Number
 - Secondary Road Number
 - Utility Lines
 - Railroad Line
 - Railroad Station
 - Post Office
 - State Site
 - City Limits
 - County Boundary
 - City Limits
 - Permit Route and Ramp
 - Narrow Creek or Stream
 - Wide River or Creek
 - Beaver Pond or Lake W/Inland Dam or Dam With Lock
 - Waterfall
 - Swamp
 - Community
 - County Seat
 - School
 - College or University
 - Hospital
 - Convenience Store
 - Church
 - Cemetery
 - Public Storage
 - Correctional Penal Institution
 - Quarry
 - Mine or Pit
 - Highway Garage or Maint. Yard
 - Highway Shop or Post-Office
 - Military Post
 - Weather Station
 - Fabrication
 - Historical Site
 - Power or Electrical
 - Post Office
 - State Forest
 - Light House
 - Mountain Summit
 - Mountain Gap
 - Overlook
 - Rest Area
 - Visitor or Rest Area
 - Wellhead or Cistern Area
 - Airport
 - Military Airport
 - National - State Forest Boundary
 - Wildlife Refuge
 - National - State Park Boundary
 - Game Lands Boundary
 - Military Reservation Boundary
 - Bureau Reclamation Boundary



**SAMPSON COUNTY
NORTH CAROLINA**

PREPARED BY THE
NORTH CAROLINA DEPARTMENT OF TRANSPORTATION
OPERATIONS PROGRAM MANAGEMENT UNIT - MAPPING SECTION
IN COOPERATION WITH THE
U.S. DEPARTMENT OF TRANSPORTATION
FEDERAL HIGHWAY ADMINISTRATION



NORTH CAROLINA PLANE COORDINATE SYSTEM
LAMBERT CONFORMAL CONIC PROJECTION