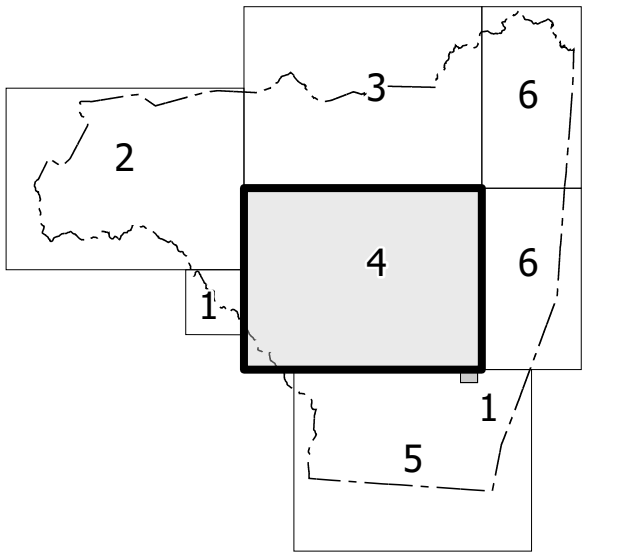


TERMS OF USE: The Mapping Section's goal is to provide the most accurate and current information possible. Map data is compiled from the most accurate and current data available. The Mapping Section does not warrant the accuracy or completeness of the data shown on this map. The Mapping Section is not responsible for any errors or omissions on this map. For a full copy of the terms of use, visit www.ncdot.gov/Mapping/Products/Products.aspx.

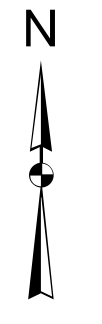
COPIES OF THIS MAP ARE AVAILABLE TO THE PUBLIC. CONTACT US TO ORDER: 919.857.3333 OR customerservice@ncdot.gov

Sheet Key



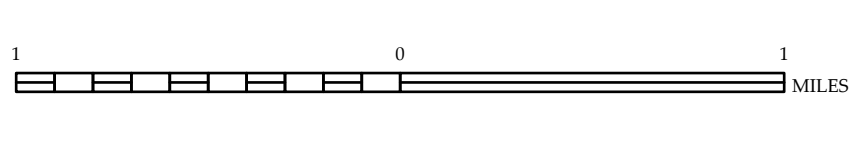
LEGEND

- INTERSTATE US NC Dashed Grey
- US NUMBERED HIGHWAY US Numbered Highway
- US NUMBERED BI-CYCLE ROUTE US Numbered Bicycle Route
- INTERSTATE BI-LINEAR NUMBER BI-Linear Number
- SECONDARY ROAD NUMBER Secondary Road Number
- UTILITY LINE Utility Line
- RAILROAD LINE Railroad Line
- RAILROAD STATION RAILROAD STATION
- STATE LINE State Line
- COUNTY LINE County Line
- CITY LIMITS City Limits
- TRIBUTARY WITH ADDRESS Tributary with Address
- TRIBUTARY WITHOUT ADDRESS Tributary without Address
- SWAMP Swamp
- COUNTY CITY TOWN SCHOOL COLEGE OR UNIVERSITY HOSPITAL COAST GUARD STATION CEMETERY CEMETERY WITH CEMETERY PARK STATION CORRECTION OR PENAL INSTITUTION SQUARE HISTORICAL SITE POINTS OF INTEREST STATE FOREST LANDHOUSE MOUNTAIN SUMMIT MOUNTAIN GAP OVERLOOK REST AREA VISITOR CENTER REST AREA WELL COOR. CTR. REST AREA AIRPORT MILITARY AIRPORT
- NATIONAL STATE FOREST BOUNDARY
- WILDLIFE REFUGE
- NATIONAL STATE PARK BOUNDARY
- GAME LANDS BOUNDARY
- MILITARY RESERVATION BOUNDARY
- INDIAN RESERVATION BOUNDARY



RUTHERFORD COUNTY NORTH CAROLINA

PREPARED BY THE
NORTH CAROLINA DEPARTMENT OF TRANSPORTATION
OPERATIONS PROGRAM MANAGEMENT UNIT - MAPPING SECTION
IN COOPERATION WITH THE
U.S. DEPARTMENT OF TRANSPORTATION
FEDERAL HIGHWAY ADMINISTRATION



NORTH CAROLINA PLANE COORDINATE SYSTEM
LAMBERT CONFORMAL CONIC PROJECTION