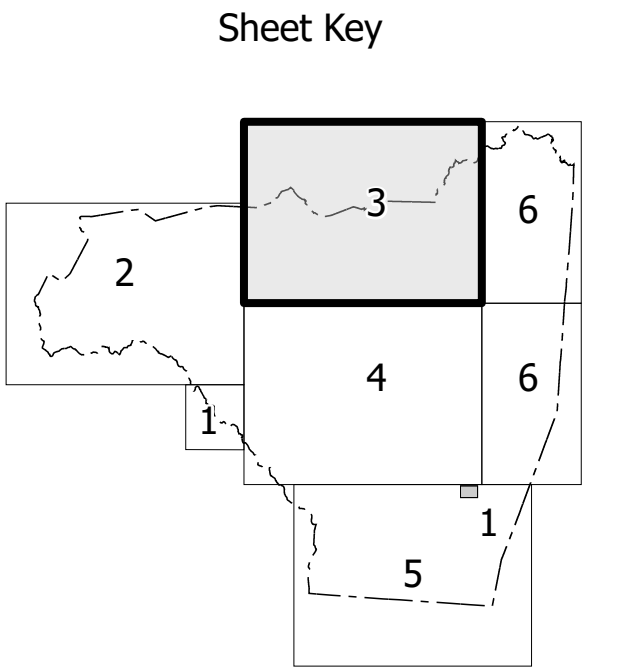
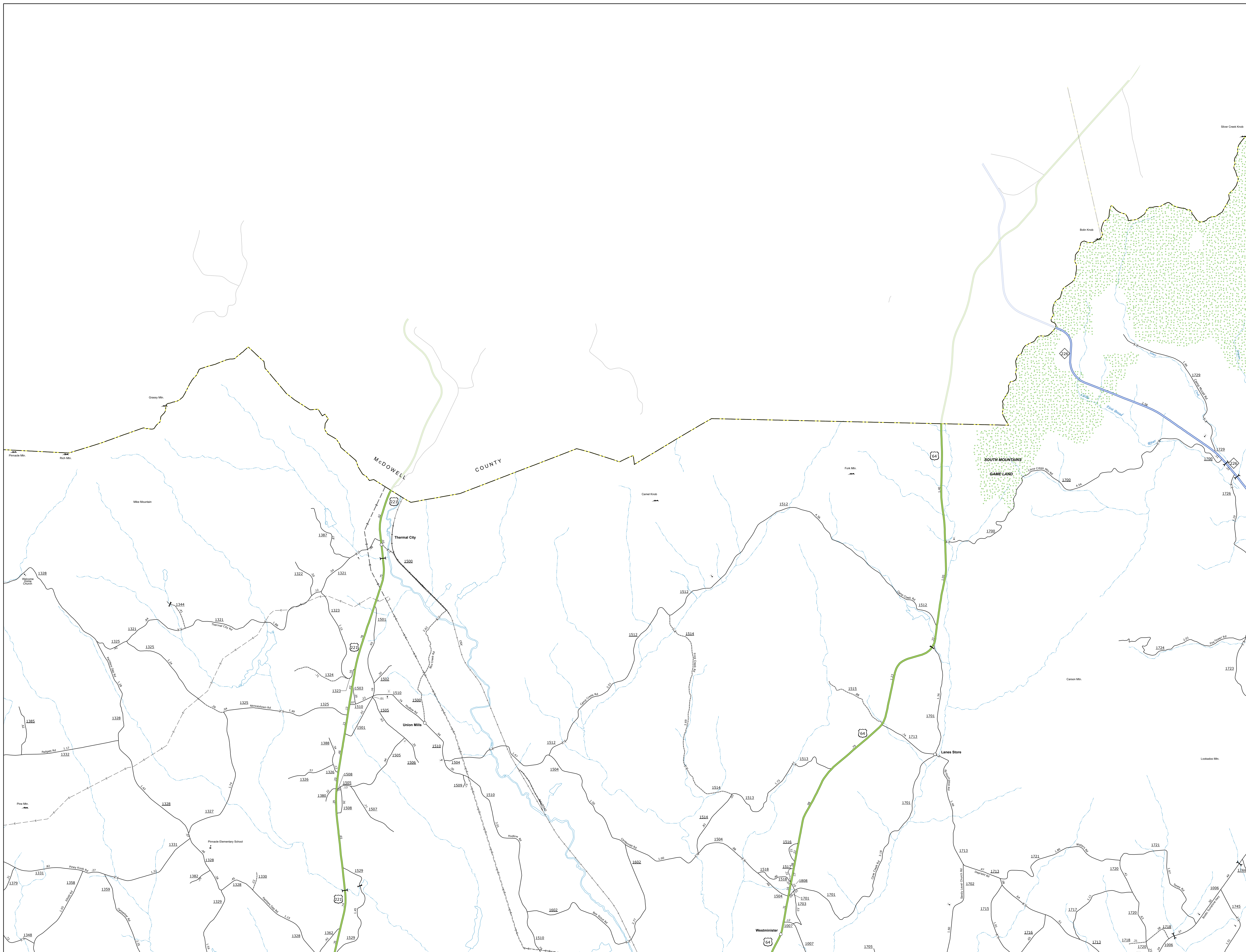

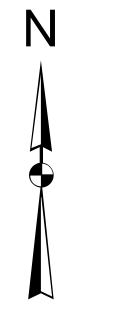


TERMS OF USE: The Mapping Section's goal is to provide the most accurate and current information possible. Map data is compiled from the data provided by the North Carolina Department of Transportation. The user assumes all responsibility for any errors in the map data. The user agrees to hold the State of North Carolina harmless for any errors in the map data. For legal notices, visit [www.ncdot.gov/Information/About/About.aspx](http://www.ncdot.gov/Information/About/About.aspx).

COPIES OF THIS MAP ARE AVAILABLE TO THE PUBLIC. FOR MORE INFORMATION, CONTACT US TO ORDER. PHONE: 919.874.6000. FAX: 919.874.6001. WWW: [www.ncdot.gov/Information/About/About.aspx](http://www.ncdot.gov/Information/About/About.aspx).

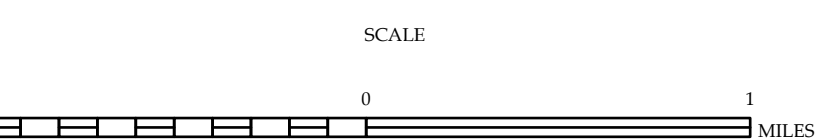


- LEGEND**
- INTERSTATE US NC Divided Hwy Undivided Hwy
  - BULE RIVE PARKWAY
  - INVESTOR SPECIFIC ROAD
  - HANDS REVEALED ROAD
  - NO-SYSTEM ROAD
  - PROFESSIONALLY DRAWN ROAD
  - PROPOSED TRAIL CROSS
  - INTERSECTION RESTRICTION
  - STANDARD ROAD BRIDGE
  - RAILROAD BRIDGE
  - DRAW SPAN ON BRIDGE
  - PEDESTRIAN BRIDGE
  - PEDESTRIAN WALKWAY
  - PEDESTRIAN UNDERPASS
  - VEHICLE UNDERPASS
  - TUNNEL
  - CULVERT
  - PIPE
  - INTERSTATE HIGHWAY
  - US NUMBERED HIGHWAY
  - US NUMBERED BI-CYCLE ROUTE
  - INVESTOR INTEREST NUMBER
  - SECONDARY ROAD NUMBER
  - UTILITY LINES
  - RAILROAD LINE
  - RAILROAD STATION
  - POST OFFICE
  - STATE LENS
  - COUNTY LINE
  - CITY LIMITS
  - TOWNSHIP AND PARISH
  - SARONOK CREEK OR STREAM
  - WATER BODY OR CREEK
  - RESERVOIR, POND OR LAKE W/ BEACH
  - DAM OR DAM WITH LOCK
  - WATERFALL
  - SWAMP
  - COUNTY HEAD
  - SCHOOL
  - COLLEGE OR UNIVERSITY
  - HOSPITAL
  - COAST GUARD STATION
  - CEMETERY
  - CEMETERY WITH CEMETERY
  - PUBLIC STATION
  - CORRECTION OR PENAL INSTITUTION
  - SQUARES
  - SEPT OR PHT
  - INDUSTRIAL GARAGE OR MAIN YARD
  - HIGHWAY DIV. OR DIST. OFFICE
  - MILITARY POST
  - WEIR STATION
  - FABRICATION
  - HISTORICAL SITE
  - POINTS OF INTEREST
  - POST OFFICE
  - STATE FOREST
  - LIGHTHOUSE
  - MOUNTAIN SUMMIT
  - SOON INTER-GAP
  - OVERLOOK
  - REST AREA
  - VISITOR CENTER AREA
  - WELL COOL CTR REST AREA
  - AIRPORT
  - MILITARY AIRPORT
  - NATIONAL STATE FOREST BOUNDARY
  - WILDLIFE REFUGE
  - NATIONAL STATE PARK BOUNDARY
  - GAME LANDS BOUNDARY
  - MILITARY RESERVATION BOUNDARY
  - INDIAN RESERVATION BOUNDARY



**RUTHERFORD COUNTY  
NORTH CAROLINA**

PREPARED BY THE  
NORTH CAROLINA DEPARTMENT OF TRANSPORTATION  
OPERATIONS PROGRAM MANAGEMENT UNIT - MAPPING SECTION  
IN COOPERATION WITH THE  
U.S. DEPARTMENT OF TRANSPORTATION  
FEDERAL HIGHWAY ADMINISTRATION



NORTH CAROLINA PLANE COORDINATE SYSTEM  
LAMBERT CONFORMAL CONIC PROJECTION