
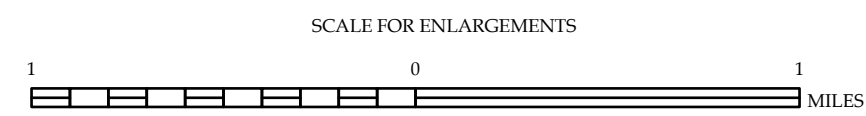
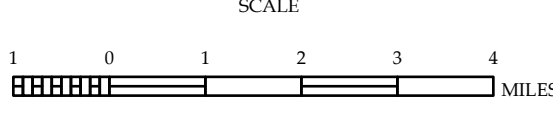


- LEGEND**
- INTERSTATE US NC
  - DIVIDED HWY
  - CUTBACK HWY
  - BLUE RIDGE PARKWAY
  - UNPAVED SURFACE ROAD
  - HARD SURFACE ROAD
  - SOFT SURFACE ROAD
  - PROPOSED/UNDER CONSTRUCTION
  - PROTECTOR LIAISON
  - INTERSTATE EXPRESSWAY
  - STANDARD ROAD BRIDGE
  - RAILROAD BRIDGE
  - IRON/SPOON OR BRIDGE
  - PIEDMONT BRIDGE
  - PIEDMONT UNDERPASS
  - VEHICULAR UNDERPASS
  - TUNNEL
  - CULVERT
  - PIPE
  - INTERSTATE HIGHWAY
  - U.S. NUMBERED HIGHWAY
  - N.C. NUMBERED HIGHWAY
  - U.S. NUMBERED BI-CYCLE ROUTE
  - N.C. NUMBERED BI-CYCLE ROUTE
  - INTERSTATE INTERCHANGE NUMBER
  - SEC. ROAD NUMBER
  - UTILITY LINES
  - RAILROAD LINE
  - RAILROAD STATION
  - CITY
  - TOWNSHIP
  - COUNTY LINE
  - SMOOTH-TERRAIN BOUNDARIES
  - CITY LIMITS
  - FERRY BOATS AND DAMS
  - NARROW GULCH OR STREAM
  - WIDE RIVER OR CREEK
  - BEAVER DAM, POND, LAKE, W/ ISLAND
  - DAM OR DAM WITH LOCK
  - WATERFALL
  - SWAMP
  - COMMUNITY
  - COUNTY SEAL
  - SCHOOL
  - COLLEGE OR UNIVERSITY
  - HOSPITAL
  - CONVICTS AND DETENTION
  - CHURCH
  - CHURCH WITH CEMETERY
  - CEMETERY
  - POLICE STATION
  - CORRECTIONAL INSTITUTION
  - QUARRY
  - MINE OR PIT
  - HIGHWAY GARAGE OR MAINT. YARD
  - HIGHWAY CTR. OR POST OFFICE
  - MILITARY POST
  - WHEEL STATION
  - FARMHOUSE
  - HISTORICAL SITE
  - POST OFFICE
  - STATE FOREST
  - LIGHTHOUSE
  - MOUNTAIN SHED
  - MOUNTAIN GAP
  - OVERLOOK
  - REST AREA
  - VISITOR REST AREA
  - WELFARE TRAIL AREA
  - AIRPORT
  - MILITARY AIRPORT
  - NATIONAL/STATE FOREST BOUNDARY
  - WILDLIFE REFUGE
  - NATIONAL/STATE PARK BOUNDARY
  - GAME LANDS BOUNDARY
  - MILITARY RESTORATION BOUNDARY
  - INDIAN RESTORATION BOUNDARY



# ROWAN COUNTY NORTH CAROLINA

PREPARED BY THE  
NORTH CAROLINA DEPARTMENT OF TRANSPORTATION  
OPERATIONS PROGRAM MANAGEMENT UNIT - MAPPING SECTION  
IN COOPERATION WITH THE  
U.S. DEPARTMENT OF TRANSPORTATION  
FEDERAL HIGHWAY ADMINISTRATION



NORTH CAROLINA PLANE COORDINATE SYSTEM  
LAMBERT CONFORMAL CONIC PROJECTION

COPIES OF THIS MAP ARE AVAILABLE TO THE PUBLIC AT NOMINAL COST. CONTACT US TO ORDER: [mapswagon@ncdot.gov](mailto:mapswagon@ncdot.gov) or (819) 834-4480

TERMS OF USE: The Mapping Section's goal is to provide the most accurate and current information possible. Map data is compiled from numerous sources with varying dates of publication and map accuracy significance. As a result, the accuracy, currency, and completeness of the data provided will vary. The North Carolina Department of Transportation shall not be held liable for any errors in the map data. This map cannot be construed to be a legal document. The information shown on this map was last updated in March 2024. For digital copies of this map or additional map products, visit <https://connect.ncdot.gov/resources/State-Mapping>.