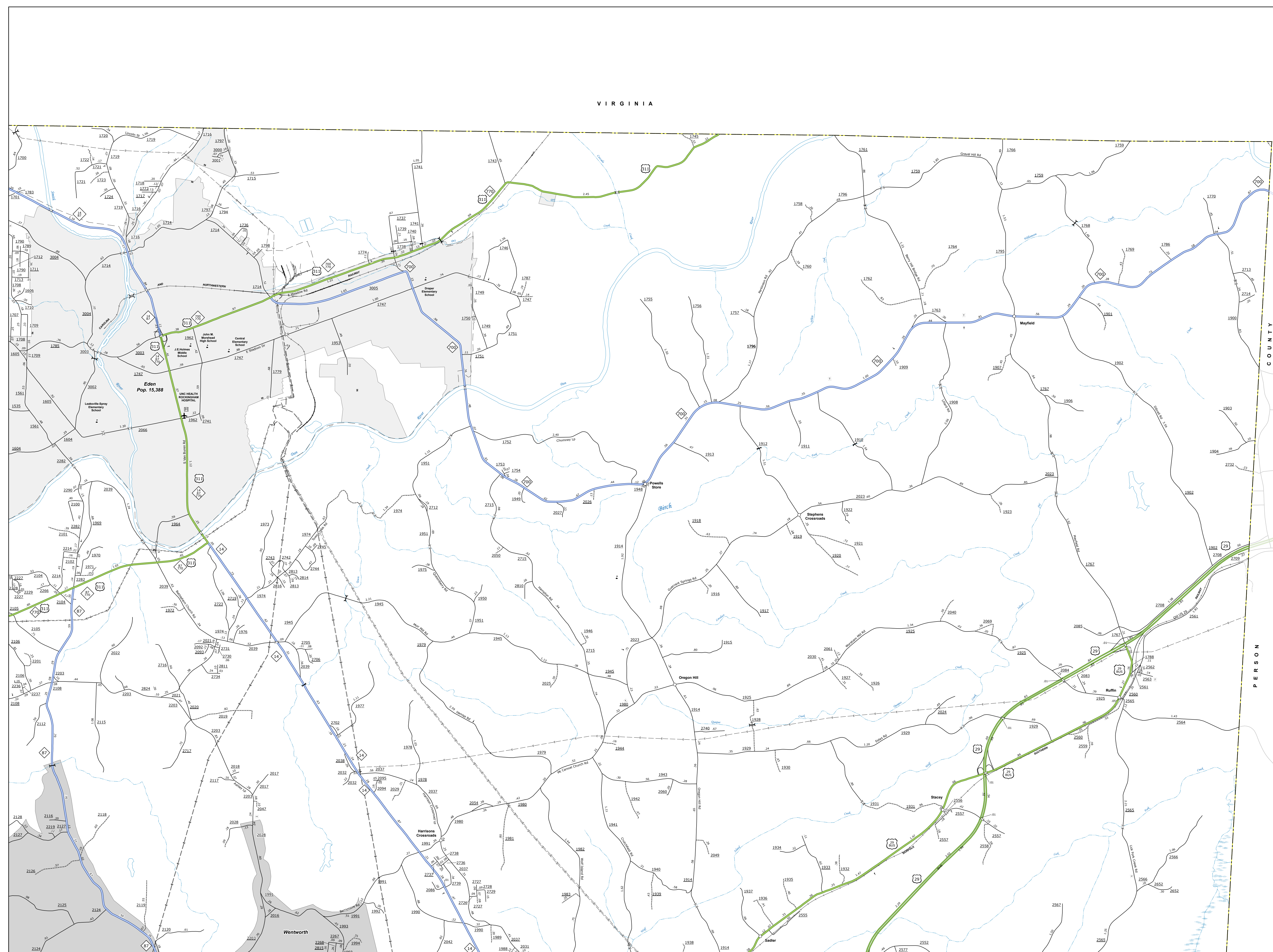
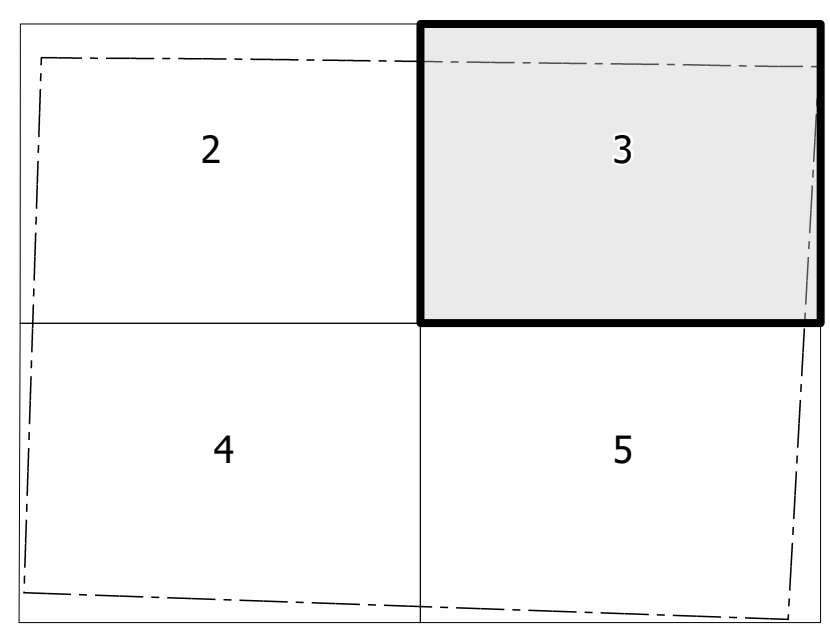


TERMS OF USE: This Mapping Section's goal is to provide the most accurate and current information possible. Map data is compiled from numerous sources including aerial photography, ground surveys, and other information. While every effort is made to ensure accuracy, the user assumes all responsibility for any errors or omissions. This information is provided for informational purposes only. This map was last updated in March 2024.

COPIES OF THIS MAP ARE AVAILABLE TO THE PUBLIC AT NO CHARGE. CONTACT US TO OBTAIN: 919.737.5122 OR WWW.ROCKINGHAMCOUNTY.COM/TRANSPORTATION


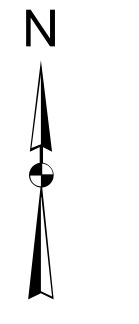


### Sheet Key



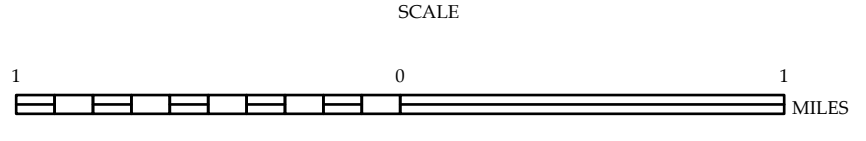
### LEGEND

- INTERSTATE US NC
- Interstate Hwy
- US Highway
- NC Highway
- ROUTE RIDGE PARKWAY
- CONCRETE-PAVED ROAD
- HARD SURFACED ROAD
- NON-SYSTEM ROAD
- PROFESSIONALLY SURVEYED ROAD
- PROPOSED LOCATION
- INTERIOR PROPERTY BOUNDARY
- STANDARD ROAD BRIDGE
- RAILROAD BRIDGE
- DRAWN SPAN ON BRIDGE
- RAILROAD BRIDGE
- PEDERSTRIAN WALKWAY
- FEDERAL UNDERPASS
- STATE ROAD UNDERPASS
- TUNNEL
- FERRY
- FERRY ROUTE AND RAMP
- INTERSTATE HIGHWAY
- U.S. NUMBERED HIGHWAY
- U.S. NUMBERED HIGHWAY
- U.S. NUMBERED BIWAY ROUTE
- U.S. NUMBERED BIWAY ROUTE
- INTERSTATE INTERCHANGE NUMBER
- SECONDARY ROAD NUMBER
- TOWNSHIP LINE
- CITY LIMITS
- COUNTY LINE
- UNINCORPORATED TOWN BOUNDARIES
- CITY LIMITS
- FERRY ROUTE AND RAMP
- NARROW CREEK OR STREAM
- WIDE RIVER OR CREEK
- RESERVOIR, POND OR LAKE W/ ISLAND
- DAM OR DAM WITH LOCK
- WATERFALL
- SHRUB
- COMBESNEY
- COUNTY SEAT
- CITY
- COLLEGE OR UNIVERSITY
- HOSPITAL
- COAST GUARD STATION
- CHURCH
- CHURCH WITH CEMETERY
- CEMETERY
- POWERS STATION
- CORRECTION OR PENAL INSTITUTION
- GRADING
- REST OR PTE
- BIWAY RAMP OR MAIN YARD
- BIWAY DIV. OR DIST. OFFICE
- MILITARY POST
- WATER STATION
- FABRICATIONS
- RESERVOIR SITE
- POINTS OF INTEREST
- POST OFFICE
- STATE FOREST
- ROCKY MOUNTAIN SUMMIT
- ROCKY MOUNTAIN GAP
- OVERLOOKING
- REST AREA
- REST AREA
- WELCOME CENTER/REST AREA
- AIRPORT
- MILITARY AIRPORT
- NATIONAL STATE FOREST BOUNDARY
- WILDLIFE REFUGE
- NATIONAL STATE PARK BOUNDARY
- GAME LANDS BOUNDARY
- MILITARY RESERVATION BOUNDARY
- DISBURS RESERVATION BOUNDARY



## ROCKINGHAM COUNTY NORTH CAROLINA

PREPARED BY THE  
NORTH CAROLINA DEPARTMENT OF TRANSPORTATION  
OPERATIONS PROGRAM MANAGEMENT UNIT - MAPPING SECTION  
IN COOPERATION WITH THE  
U.S. DEPARTMENT OF TRANSPORTATION  
FEDERAL HIGHWAY ADMINISTRATION



NORTH CAROLINA PLANE COORDINATE SYSTEM  
LAMBERT CONFORMAL CONIC PROJECTION