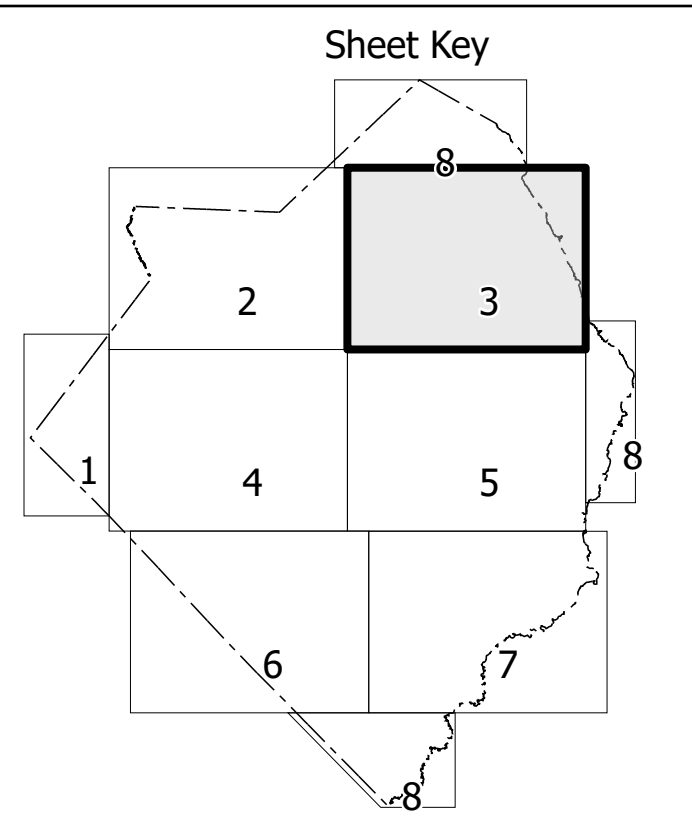

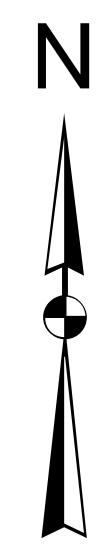


STATE OF USE: This Mapping Section's goal is to provide the most accurate and current information possible. Map data is compiled from numerous sources with varying degrees of accuracy and may vary slightly from actual conditions. Accuracy of the information shown on this map is not guaranteed. For original copies of this map or additional map products, visit www.ncdot.gov.

COPIES OF THIS MAP ARE AVAILABLE TO THE PUBLIC AT NOMINAL COST. CONTACT US TO ORDER: www.ncdot.gov

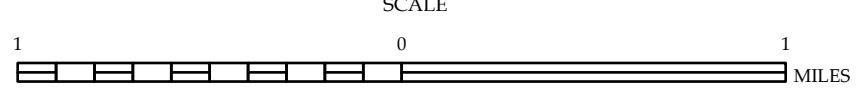


- LEGEND**
- INTERSTATE US (Red line)
 - INTERSTATE NC (Blue line)
 - Divided Hwy (Green line)
 - Undivided Hwy (Black line)
 - BI-LEVEL BRIDGE PARKWAY (Yellow line)
 - UNPAVED SIDEWALKED ROAD (Dashed line)
 - PAVED SIDEWALKED ROAD (Dotted line)
 - NON-SYSTEM ROAD (Thin black line)
 - PROFESSIONALLY DRAWN ROAD (Thick black line)
 - PREFECTED LOCATION (Thin black line)
 - INTERSECTION DISTANCE (Thin black line)
 - STANDARD ROAD BRIDGE (Thin black line)
 - RAILROAD BRIDGE (Thin black line)
 - DRAW SPAN ON BRIDGE (Thin black line)
 - PEDESTRIAN BRIDGE (Thin black line)
 - PEDESTRIAN WALKWAY (Thin black line)
 - PEDESTRIAN UNDERPASS (Thin black line)
 - VEHICULAR UNDERPASS (Thin black line)
 - TUNNEL (Thin black line)
 - CULVERT (Thin black line)
 - PIPE (Thin black line)
 - INTERSTATE HIGHWAY (Thick black line)
 - U.S. NUMBERED HIGHWAY (Thick black line)
 - U.S. NUMBERED BI-CYCLE ROUTE (Thin black line)
 - N.C. NUMBERED BI-CYCLE ROUTE (Thin black line)
 - INTERSTATE INTERCHANGE NUMBER (Thick black line)
 - SECONDARY ROAD NUMBER (Thin black line)
 - UTILITY LINES (Thin black line)
 - RAILROAD LINE (Thin black line)
 - RAILROAD STATION (Thin black line)
 - INSULT AREA (Thin black line)
 - STATE LINE (Thin black line)
 - COUNTY LINE (Thin black line)
 - SMOOTHED URBAN BOUNDARIES (Thin black line)
 - CITY LIMITS (Thin black line)
 - FERRY ROUTE AND RAMP (Thin black line)
 - NARROW CREEK OR STREAM WITH RIVER OR CREEK (Thin black line)
 - RESERVOIR, POND OR LAKE W/ ISLAND (Thin black line)
 - DAM OR DAM WITH LOCK (Thin black line)
 - WATERFALL (Thin black line)
 - SWAMP (Thin black line)
 - COMMUNITY (Thin black line)
 - COUNTY SEAT (Thin black line)
 - SCHOOL (Thin black line)
 - COLLEGE OR UNIVERSITY (Thin black line)
 - HOSPITAL (Thin black line)
 - COAST GUARD STATION (Thin black line)
 - CHURCH (Thin black line)
 - CHURCH WITH CEMETERY (Thin black line)
 - CEMETERY (Thin black line)
 - PURCHASER STATION (Thin black line)
 - CORRECTION OR PENAL INSTITUTION (Thin black line)
 - QUARRY (Thin black line)
 - MINE OR PIT (Thin black line)
 - HIGHWAY GARAGE OR MAINT. YARD (Thin black line)
 - HIGHWAY DIV. OR DIST. OFFICE (Thin black line)
 - MILITARY POST (Thin black line)
 - WEIGH STATION (Thin black line)
 - FAIRGROUNDS (Thin black line)
 - HISTORICAL SITE (Thin black line)
 - POINTS OF INTEREST (Thin black line)
 - POST OFFICE (Thin black line)
 - STATE FOREST (Thin black line)
 - LIGHTHOUSE (Thin black line)
 - MOUNTAIN SUMMIT (Thin black line)
 - MOUNTAIN GAP (Thin black line)
 - OVERLOOK (Thin black line)
 - REST AREA (Thin black line)
 - VISITOR CTR. REST AREA (Thin black line)
 - WELCOME CTR. REST AREA (Thin black line)
 - AIRPORT (Thin black line)
 - MILITARY AIRPORT (Thin black line)
 - NATIONAL / STATE FOREST BOUNDARY (Thin black line)
 - WILDLIFE REFUGE (Thin black line)
 - NATIONAL STATE PARK BOUNDARY (Thin black line)
 - GAME LANDS BOUNDARY (Thin black line)
 - MILITARY RESERVATION BOUNDARY (Thin black line)
 - INDIAN RESERVATION BOUNDARY (Thin black line)



ROBESON COUNTY
NORTH CAROLINA

PREPARED BY THE
NORTH CAROLINA DEPARTMENT OF TRANSPORTATION
OPERATIONS PROGRAM MANAGEMENT UNIT - MAPPING SECTION
IN COOPERATION WITH THE
U.S. DEPARTMENT OF TRANSPORTATION
FEDERAL HIGHWAY ADMINISTRATION



NORTH CAROLINA PLANE COORDINATE SYSTEM
LAMBERT CONFORMAL CONIC PROJECTION