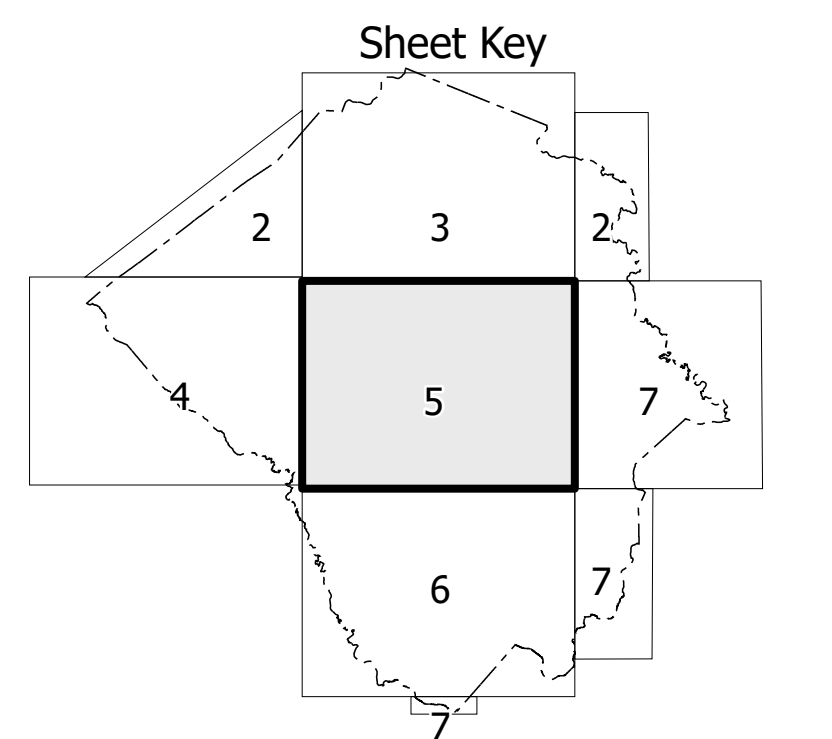



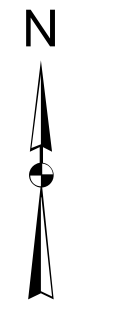
THIS MAP IS THE PROPERTY OF THE NORTH CAROLINA DEPARTMENT OF TRANSPORTATION. IT IS TO BE USED FOR INFORMATIONAL PURPOSES ONLY. THE STATE OF NORTH CAROLINA AND ITS OFFICIALS MAKE NO WARRANTY, REPRESENTATION, OR GUARANTEE OF ANY KIND, EXPRESS OR IMPLIED, AS TO THE ACCURACY, COMPLETENESS, OR TIMELINESS OF THE INFORMATION CONTAINED HEREIN. THE INFORMATION CONTAINED HEREIN IS PROVIDED "AS IS" WITHOUT WARRANTY OF ANY KIND. THE STATE OF NORTH CAROLINA AND ITS OFFICIALS SHALL NOT BE LIABLE FOR ANY DAMAGES, INCLUDING BUT NOT LIMITED TO, DIRECT, INDIRECT, INCIDENTAL, OR CONSEQUENTIAL DAMAGES, ARISING FROM THE USE OF THIS MAP.

CONTACT THE NORTH CAROLINA DEPARTMENT OF TRANSPORTATION FOR MORE INFORMATION. VISIT US AT www.ncdot.gov.



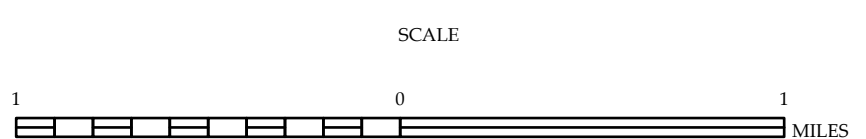
LEGEND

- INTERSTATE US NC
- US NUMBERED HIGHWAY
- NC NUMBERED HIGHWAY
- NC NUMBERED BI-CYCLE ROUTE
- INTERSTATE INTERCHANGE NUMBER
- ROADWAY ROAD NUMBER
- RAILROAD LINE
- RAILROAD STATION
- STATE LINE
- COUNTY LINE
- CITY LIMITS
- UNINCORPORATED TOWN BOUNDARIES
- CITY LIMITS
- FERRY BOAT AND RAMP
- WIDE RIVER OR CREEK
- RESERVOIR, POND OR LAKE
- DAM OR DAM WITH LOCK
- WATERFALL
- SWAMP
- COMBENEY
- COUNTY SEAT
- CITY
- CITY OF UNIVERSITY
- HOSPITAL
- COAST GUARD STATION
- CHURCH
- CHURCH WITH CEMETERY
- CEMETERY
- POWERS STATION
- CORRECTION OR PENAL INSTITUTION
- GRABBY
- REST OR PTE
- HIGHWAY GARAGE OR MAINT. YARD
- HIGHWAY DIV. OR DIST. OFFICE
- MILITARY POST
- RAILROAD STATION
- FARMGROUNDS
- RESERVOIR SITE
- POINTS OF INTEREST
- POST OFFICE
- STATE FOREST
- FOREST
- FORESTMAN'S SHED
- FORESTMAN'S GAP
- OVERLOOK
- REST AREA
- UNDEVELOPED REST AREA
- WELCOME TO REST AREA
- AIRPORT
- MILITARY AIRPORT
- NATIONAL STATE FOREST BOUNDARY
- WILDLIFE REFUGE
- NATIONAL STATE PARK BOUNDARY
- GAME LANDS BOUNDARY
- MILITARY RESERVATION BOUNDARY
- DISARMED RESERVATION BOUNDARY



**PITT COUNTY
NORTH CAROLINA**

PREPARED BY THE
 NORTH CAROLINA DEPARTMENT OF TRANSPORTATION
 OPERATIONS PROGRAM MANAGEMENT UNIT - MAPPING SECTION
 IN COOPERATION WITH THE
 U.S. DEPARTMENT OF TRANSPORTATION
 FEDERAL HIGHWAY ADMINISTRATION



NORTH CAROLINA PLANE COORDINATE SYSTEM
 LAMBERT CONFORMAL CONIC PROJECTION