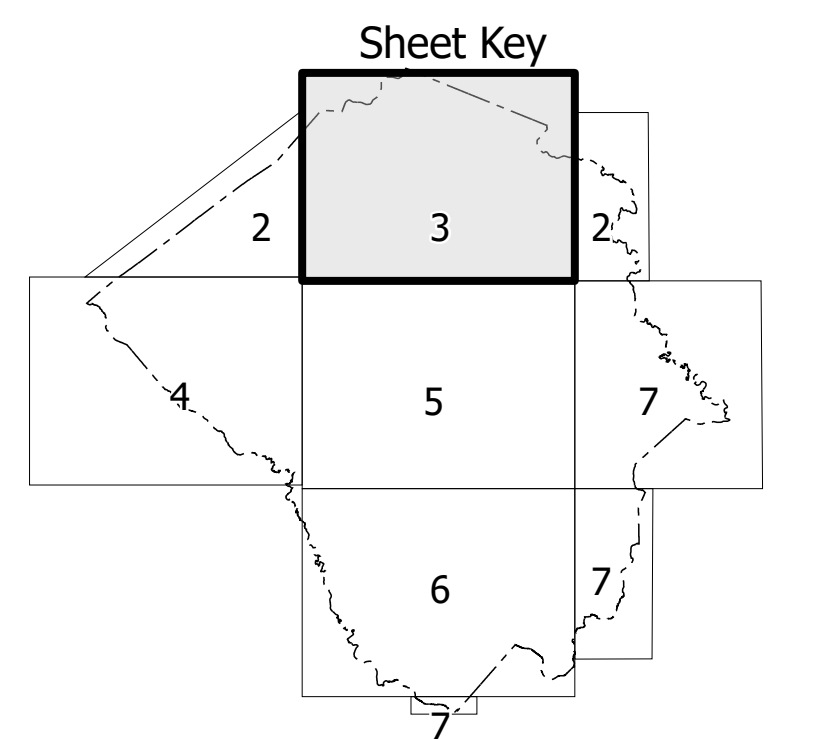



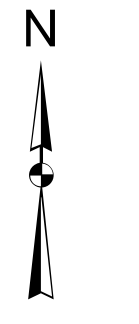
FIGURE 401105: This map is the property of the State of North Carolina. It is published by the Department of Transportation in cooperation with the U.S. Department of Transportation. The data is derived from numerous sources with varying degrees of accuracy and reliability. As a result, the accuracy, completeness, and timeliness of the information shown on this map cannot be guaranteed. The information shown on this map was last updated on 04/22/2024. For digital copies of this map or additional map products, visit: <https://www.ncdot.gov/Information/Maps/Products/Pages/MapProducts.aspx>

CONTACT FOR MORE INFORMATION: CONTACT US TO ORDER: <https://www.ncdot.gov/Information/Maps/Products/Pages/MapProducts.aspx>



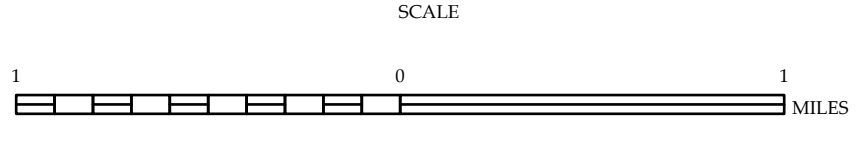
**LEGEND**

- INTERSTATE US NC
- US NUMBERED HIGHWAY
- US NUMBERED BI-CYCLE ROUTE
- INTERSTATE INTERCHANGE NUMBER
- SECONDARY ROAD NUMBER
- LIBERTY PINNACLES
- RAILROAD LINE
- RAILROAD STATION
- POST OFFICE
- STATE LINE
- COUNTY LINE
- UNINCORPORATED TOWN BOUNDARIES
- CITY LIMITS
- BERRY BRIDGE AND RAMP
- CREEK OR STREAM
- WIDE RIVER OR CREEK
- RESERVOIR, POND OR LAKE W/ ISLAND
- DAM OR DAM WITH LOCK
- WATERFALL
- SHRUB
- COMBENEY
- COUNTY SEAT
- CITY
- COLLEGE OR UNIVERSITY
- HOSPITAL
- COAST GUARD STATION
- CHEMIST
- CHEMIST WITH CEMETERY
- CEMETERY
- POWERS STATION
- CORRECTION OR PENAL INSTITUTION
- GRANARY
- REST OR PTE
- HIGHWAY GARAGE OR MAINT. YARD
- HIGHWAY DIV. OR DIST. OFFICE
- MILITARY POST
- WATER STATION
- FABRICATIONS
- RESERVOIR SITE
- POINTS OF INTEREST
- POST OFFICE
- STATE FOREST
- LIGHTHOUSE
- UNINCORPORATED TOWN
- MOUNTAIN GAP
- OVERLOOKING
- REST AREA
- VISITOR CENTER AREA
- WELCOME CENTER AREA
- AIRPORT
- MILITARY AIRPORT
- NATIONAL STATE FOREST BOUNDARY
- WILDLIFE REFUGE
- NATIONAL STATE PARK BOUNDARY
- GAME LANDS BOUNDARY
- MILITARY RESERVATION BOUNDARY
- DISARM RESERVATION BOUNDARY



**PITT COUNTY  
NORTH CAROLINA**

PREPARED BY THE  
 NORTH CAROLINA DEPARTMENT OF TRANSPORTATION  
 OPERATIONS PROGRAM MANAGEMENT UNIT - MAPPING SECTION  
 IN COOPERATION WITH THE  
 U.S. DEPARTMENT OF TRANSPORTATION  
 FEDERAL HIGHWAY ADMINISTRATION



NORTH CAROLINA PLANE COORDINATE SYSTEM  
 LAMBERT CONFORMAL CONIC PROJECTION