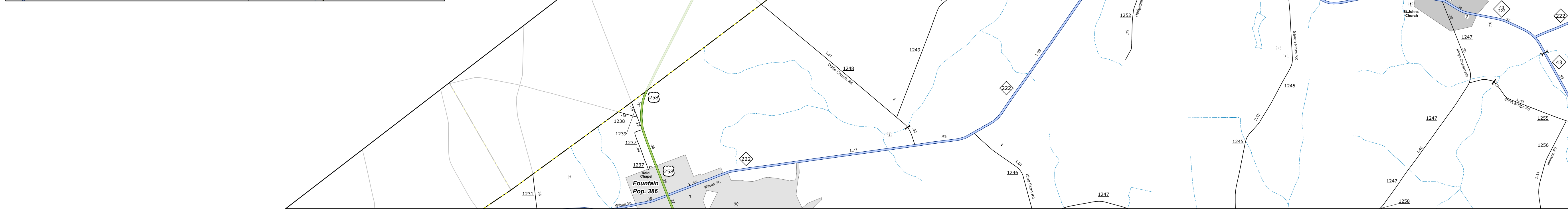
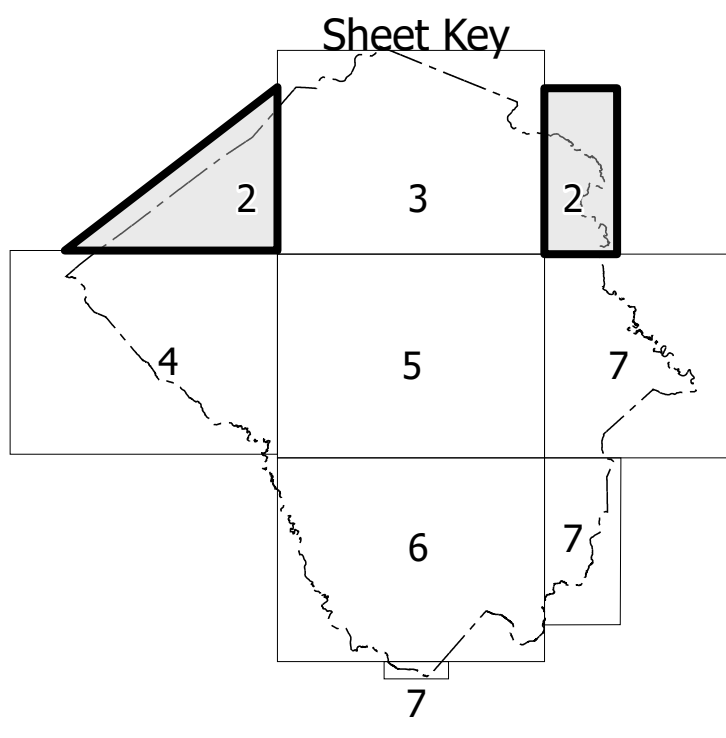
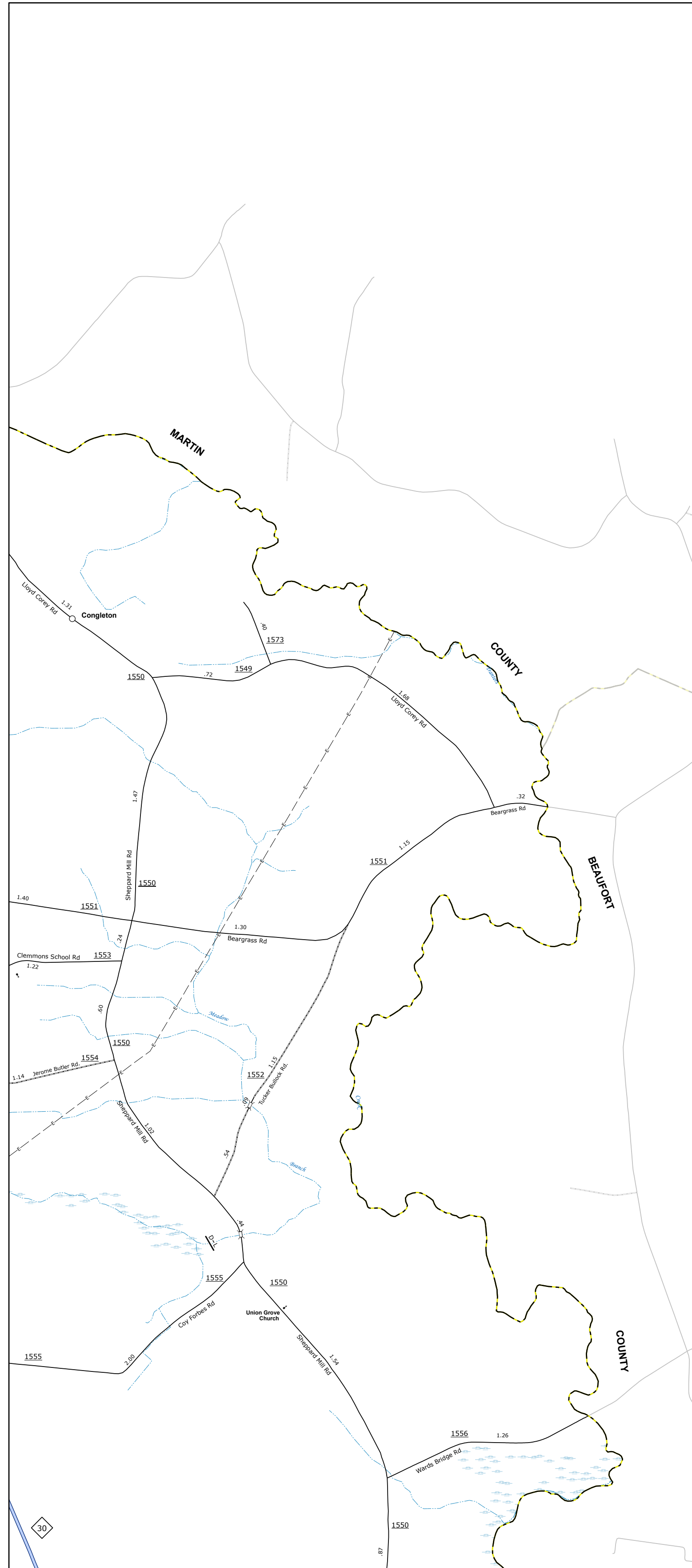


THIS IS A PRELIMINARY MAP. THE MAP IS THE PROPERTY OF THE STATE OF NORTH CAROLINA. THE STATE OF NORTH CAROLINA AND ITS AGENCIES MAKE NO WARRANTY, EXPRESS OR IMPLIED, AS TO THE ACCURACY, COMPLETENESS, OR TIMELINESS OF THE INFORMATION ON THIS MAP. THE INFORMATION ON THIS MAP WAS LAST UPDATED BY THE STATE OF NORTH CAROLINA IN 2024. FOR A FULL LIST OF AGENCIES AND CONTACT INFORMATION, VISIT [www.nc.gov](http://www.nc.gov).

COURTESY OF THE NORTH CAROLINA DEPARTMENT OF TRANSPORTATION AND THE NORTH CAROLINA DEPARTMENT OF REVENUE. THIS MAP IS THE PROPERTY OF THE STATE OF NORTH CAROLINA. THE STATE OF NORTH CAROLINA AND ITS AGENCIES MAKE NO WARRANTY, EXPRESS OR IMPLIED, AS TO THE ACCURACY, COMPLETENESS, OR TIMELINESS OF THE INFORMATION ON THIS MAP. THE INFORMATION ON THIS MAP WAS LAST UPDATED BY THE STATE OF NORTH CAROLINA IN 2024. FOR A FULL LIST OF AGENCIES AND CONTACT INFORMATION, VISIT [www.nc.gov](http://www.nc.gov).

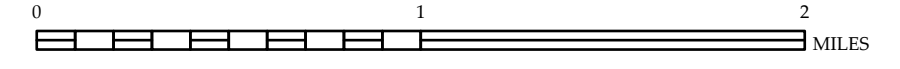


- LEGEND**
- INTERSTATE US NC
  - Divided Hwy
  - Undivided Hwy
  - HEAVY TRAFFIC PARKWAY
  - UNPAVED SURFACE ROAD
  - HARD SURFACE ROAD
  - ROAD CENTER LINE
  - PROVISIONALLY DRAWN ROAD
  - PREDICTED ON ADOPTED
  - INTERSTATE DISTANCE
  - STANDARD ROAD BRIDGE
  - RAILROAD BRIDGE
  - DRAY SPAN OR BRIDGE
  - PIEDMONT BRIDGE
  - PIEDMONT WALKWAY
  - PIEDMONT UNDERPASS
  - VEHICLE UNDERPASS
  - TUNNEL
  - CULVERT
  - PWY
  - INTERSTATE HIGHWAY
  - US NUMBERED HIGHWAY
  - NC NUMBERED HIGHWAY
  - US NUMBERED BI-CYCLE ROUTE
  - NC NUMBERED BI-CYCLE ROUTE
  - INTERSTATE INTERCHANGE NUMBER
  - SECONDARY ROAD NUMBER
  - UTILITY LINE
  - RAILROAD LINE
  - RAILROAD STATION
  - POST OFFICE
  - STATE LINE
  - COUNTY LINE
  - SMOOTHED URBAN BOUNDARIES
  - CITY LIMITS
  - FERRY ROUTE AND RAMP
  - SARONOK CREEK OR STREAM
  - WIDE RIVER OR CREEK
  - RESERVOIR, POND OR LAKE
  - WATERFALL
  - SWAMP
  - COASTLINE
  - COASTLINE
  - SCIENCE
  - COLLEGE OR UNIVERSITY
  - HOSPITAL
  - COAST GUARD STATION
  - CEREBEY
  - CEREBEY WITH CEASEFIRE
  - PARK STATION
  - CORRECTION OR PENAL INSTITUTION
  - QUEEN
  - SENSE OR PIT
  - HIGHWAY GARAGE OR MAINT. YARD
  - HIGHWAY DEP. OR DIST. OFFICE
  - MILITARY POINT
  - WATER STATION
  - FARROW POINT
  - HISTORICAL SITE
  - POINTS OF INTEREST
  - POST OFFICE
  - STATE FOREST
  - LIGHTHOUSE
  - MOUNTAIN SUMMIT
  - MOUNTAIN GAP
  - OVERLOOK
  - REST AREA
  - VISITOR CENTER AREA
  - WELCOME CENTER AREA
  - AIRPORT
  - MILITARY AIRPORT
  - NATIONAL STATE FOREST BOUNDARY
  - WILDLIFE REFUGE
  - NATIONAL STATE PARK BOUNDARY
  - GAME LANDS BOUNDARY
  - MILITARY RESERVATION BOUNDARY
  - INDIAN RESERVATION BOUNDARY



**PITT COUNTY  
NORTH CAROLINA**

PREPARED BY THE  
NORTH CAROLINA DEPARTMENT OF TRANSPORTATION  
OPERATIONS PROGRAM MANAGEMENT UNIT - MAPPING SECTION  
IN COOPERATION WITH THE  
U.S. DEPARTMENT OF TRANSPORTATION  
FEDERAL HIGHWAY ADMINISTRATION  
SCALE



NORTH CAROLINA PLANE COORDINATE SYSTEM  
LAMBERT CONFORMAL CONIC PROJECTION