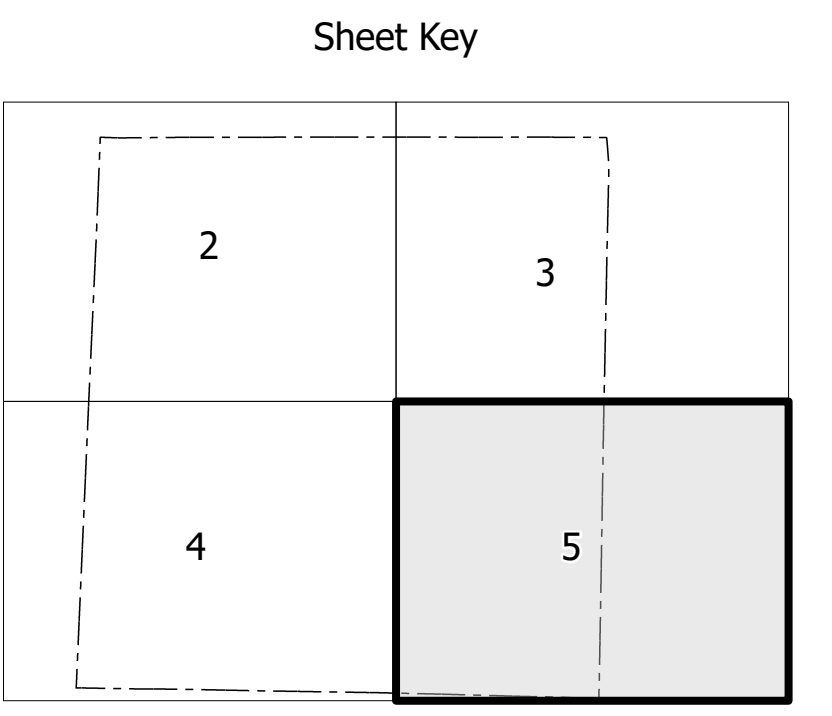
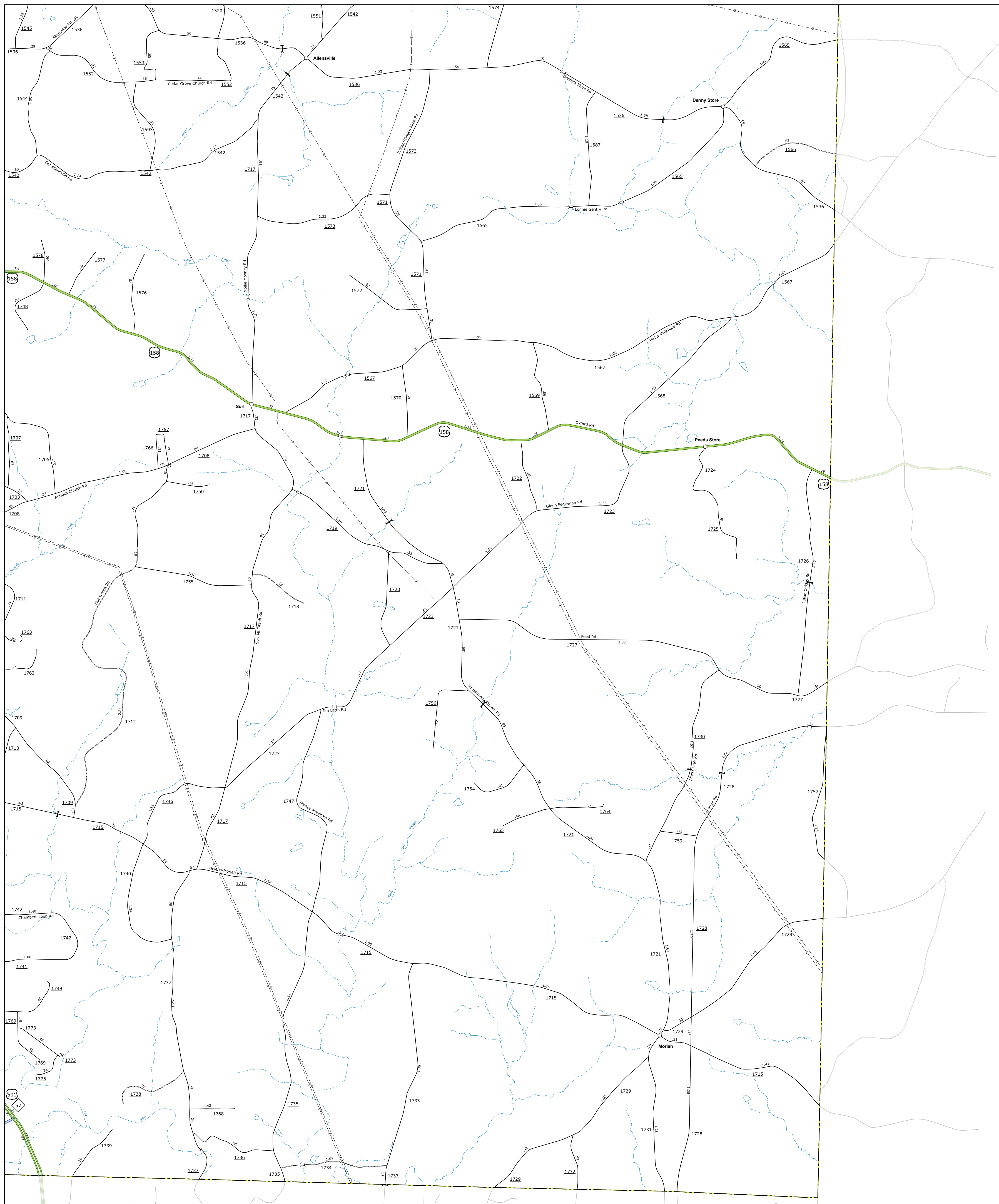


TERMS OF USE: The Mapping Section's goal is to provide the most accurate and current information possible. Map data is compiled from the data provided to us by the North Carolina Department of Transportation and the U.S. Department of Transportation. The data provided to us may vary from the actual conditions on the ground. The user of this map is advised that the data is for informational purposes only and should not be used for any purpose other than that for which it was intended. The user of this map is advised that the data is for informational purposes only and should not be used for any purpose other than that for which it was intended.

COPIES OF THIS MAP ARE AVAILABLE TO THE PUBLIC FOR A FEE. CONTACT US TO ORDER: 919.857.4343

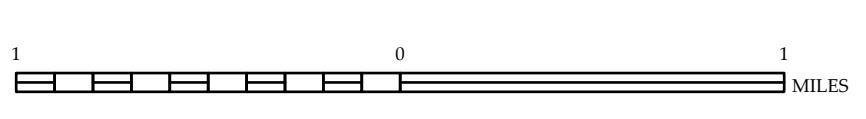


- ### LEGEND
- INTERSTATE US NC
 - Blue Ridge Parkway
 - Unimproved Road
 - Hard Surfaced Road
 - Non-System Road
 - Professionally Drained Road
 - Proposed Location
 - Interchange
 - Standard Road Bridge
 - Draw Span on Bridge
 - Footspan Bridge
 - Footspan Walkway
 - Footspan Underpass
 - Vehicle Underpass
 - Tunnel
 - Utility
 - Interstate Highway
 - U.S. Numbered Highway
 - U.S. Numbered Bicycle Route
 - Interstate Interchange Number
 - Secondary Road Number
 - Utility Lines
 - Railroad Line
 - Railroad Station
 - Post Area
 - State Line
 - County Line
 - City Limits
 - Ferry Route
 - Narrow Creek or Stream
 - Wide River or Creek
 - Reservoir, Pond or Lake w/ Island
 - Dam or Dam with Lake
 - Waterfall
 - Swamp
 - Community, Town or City Center
 - County Seat
 - School
 - College or University
 - Hospital
 - County Jail Station
 - Church
 - Church with Cemetery
 - Cemetery
 - Park Station
 - Correctional or Penal Institution
 - Quarry
 - Highway or PVI
 - Highway Garage or Maint. Yard
 - Highway Dist. or Dist. Office
 - Military Post
 - Warehouse
 - Historical Site
 - Point of Interest
 - State Forest
 - Light House
 - Mountain Summit
 - Overlook
 - Rest Area
 - Visitor Ctr. Rest Area
 - Wildlife Ctr. Rest Area
 - Airport
 - Military Airport
 - Field Post
 - National State Forest Boundary
 - Wildlife Refuge
 - National State Park Boundary
 - Game Lands Boundary
 - Military Reservation Boundary
 - Indian Reservation Boundary



PERSON COUNTY NORTH CAROLINA

PREPARED BY THE
NORTH CAROLINA DEPARTMENT OF TRANSPORTATION
OPERATIONS PROGRAM MANAGEMENT UNIT - MAPPING SECTION
IN COOPERATION WITH THE
U.S. DEPARTMENT OF TRANSPORTATION
FEDERAL HIGHWAY ADMINISTRATION



NORTH CAROLINA PLANE COORDINATE SYSTEM
LAMBERT CONFORMAL CONIC PROJECTION