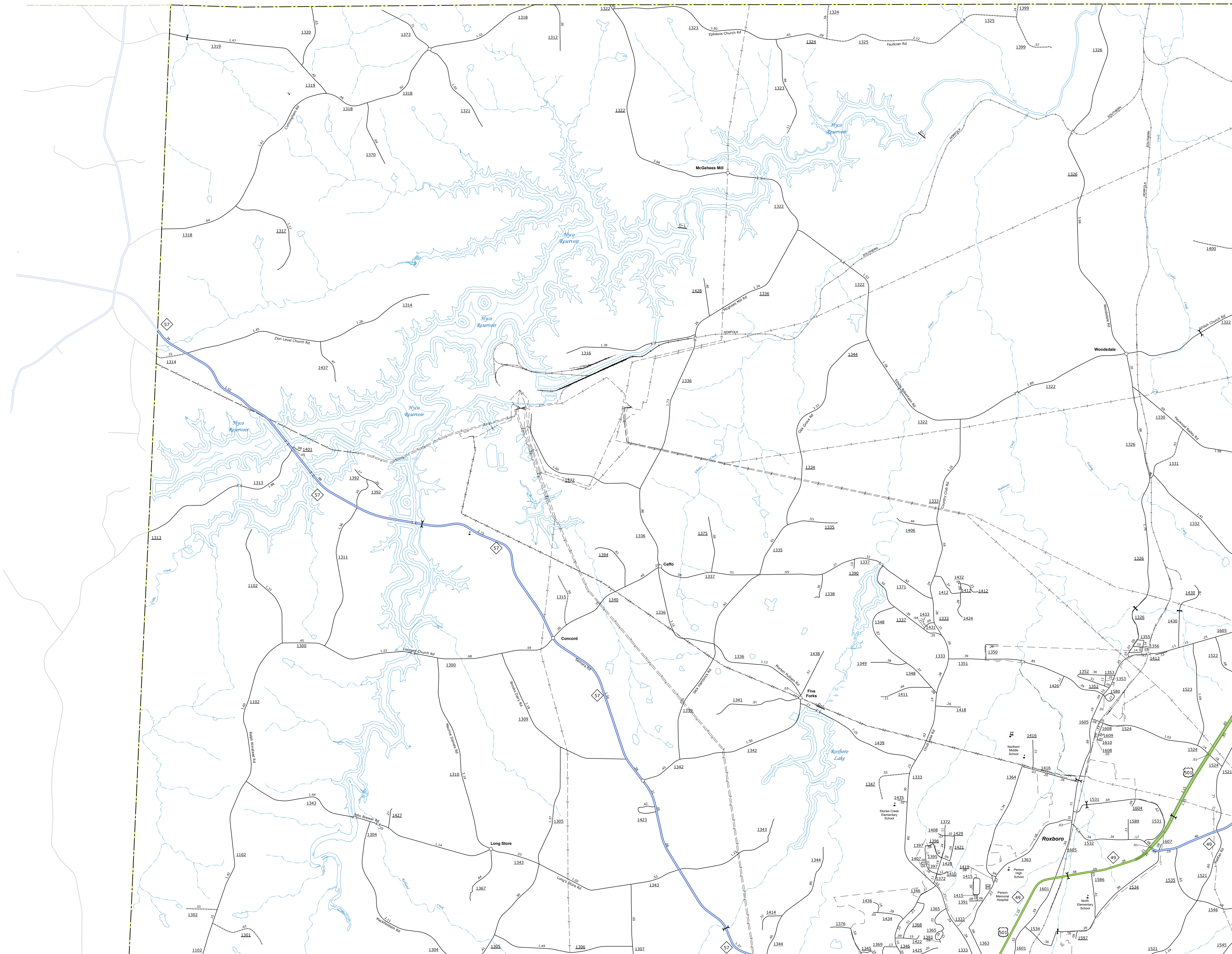



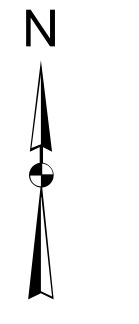
TERMS OF USE: The Mapping Section's goal is to provide the most accurate and current information possible. Map data is compiled from the data provided by the U.S. Department of Transportation, National Center for Geomatics, and other sources. The data is provided as is. The user assumes all responsibility for the accuracy of the data. The user agrees to hold the Mapping Section harmless for any errors or omissions. The user agrees to hold the Mapping Section harmless for any errors or omissions. The user agrees to hold the Mapping Section harmless for any errors or omissions.

COPIES OF THIS MAP ARE AVAILABLE TO THE PUBLIC. FOR MORE INFORMATION, CONTACT US TO ORDER: 919.733.4343. WWW.NCDEPARTMENTOFTRANSPORTATION.COM



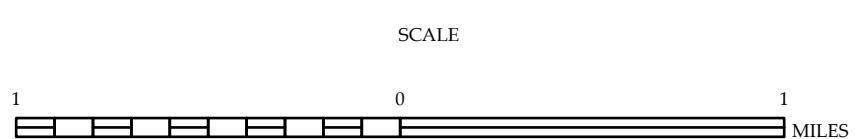
LEGEND

- INTERSTATE US NC
- Blue Ridge Parkway
- Decided Hwy
- Undecided Hwy
- Blue Ridge Parkway
- Hard Surface Road
- Non-System Road
- Professionally Drawn Road
- Proposed Location
- Standard Road Bridge
- Draw Span Bridge
- Footpath Underpass
- Vehicle Underpass
- Tunnel
- Utility
- Interstate Highway
- U.S. Numbered Highway
- N.C. Numbered Highway
- N.C. Numbered Bicycle Route
- Interstate Interchange Number
- Secondary Road Number
- Utility Lines
- Railroad Line
- Post Office
- County Line
- City Line
- Ferry Route
- Narrow Creek or Stream
- Wide River or Creek
- Reservoir, Pond or Lake w/ Island
- Dam or Dam with Lake
- Waterfall
- Swamp
- Community, Town or City Center
- County Seat
- School
- College or University
- Hospital
- Gas Station
- Church
- Cemetery
- Historical Site
- Point of Interest
- State Forest
- Mountain Summit
- Overlook
- Rest Area
- Visitor Center Rest Area
- Wildlife Refuge
- Airport
- Military Airport
- Wildlife Refuge
- National State Park Boundary
- Game Lands Boundary
- Military Reservation Boundary
- Indian Reservation Boundary



**PERSON COUNTY  
NORTH CAROLINA**

PREPARED BY THE  
NORTH CAROLINA DEPARTMENT OF TRANSPORTATION  
OPERATIONS PROGRAM MANAGEMENT UNIT - MAPPING SECTION  
IN COOPERATION WITH THE  
U.S. DEPARTMENT OF TRANSPORTATION  
FEDERAL HIGHWAY ADMINISTRATION



NORTH CAROLINA PLANE COORDINATE SYSTEM  
LAMBERT CONFORMAL CONIC PROJECTION