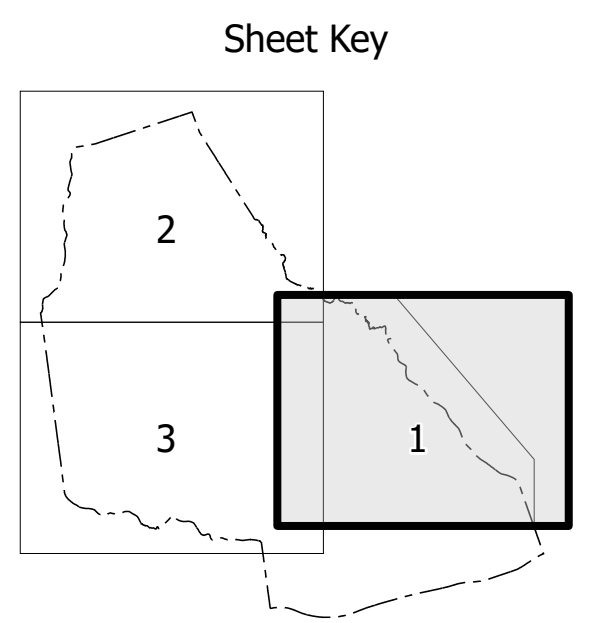
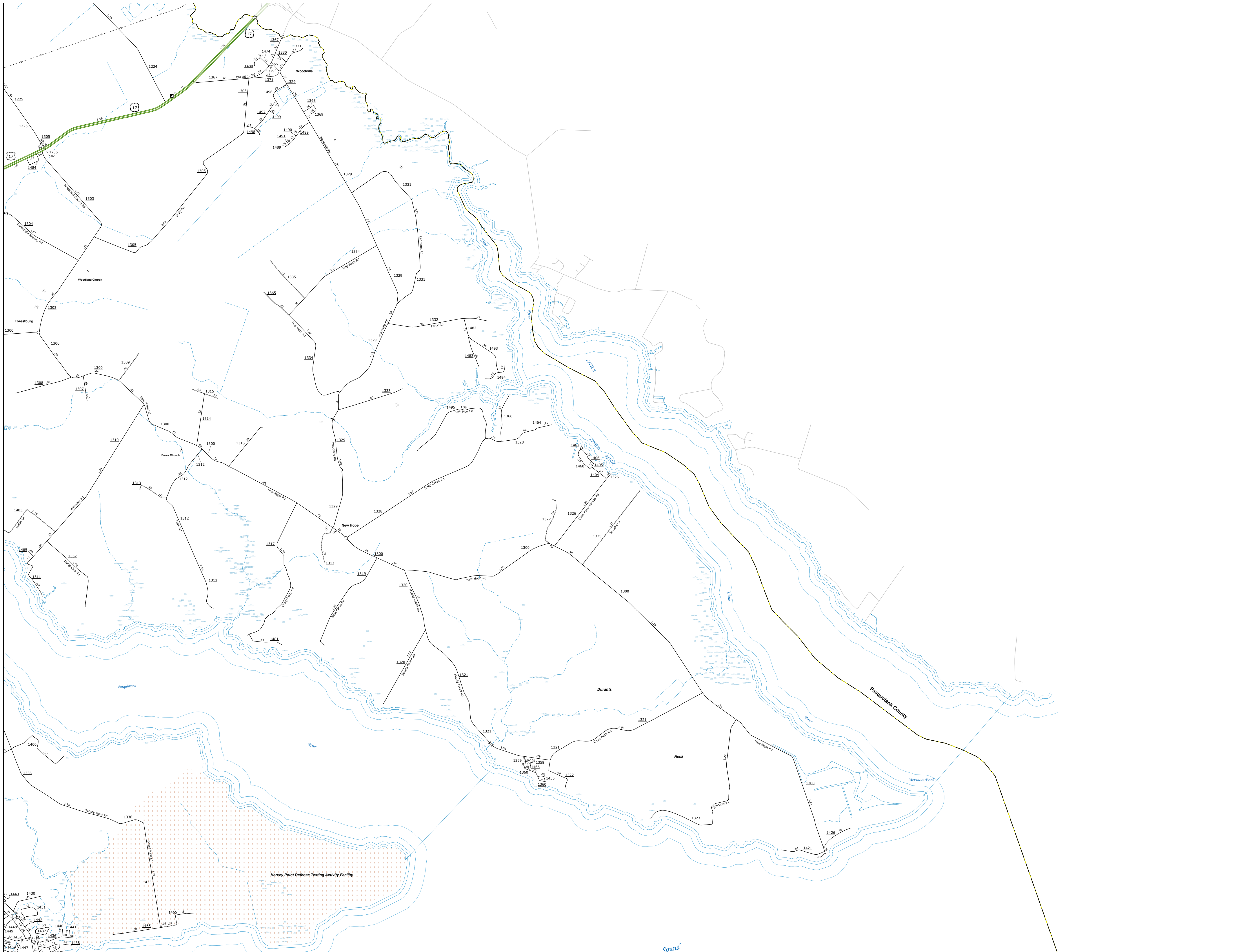



TERMS OF USE: The Mapping Section's goal is to provide the most accurate and current information possible. Any data is collected from numerous sources with varying degrees of accuracy and may not be current. The accuracy, reliability, and completeness of these data are not guaranteed. The information shown on this map was last updated in March 2024. For more information, visit <https://www.ncdot.gov/transportation/mapping/Products/Products.aspx>.

COPIES OF THIS MAP ARE AVAILABLE TO THE PUBLIC AT THE PERQUIMANS COUNTY PUBLIC WORKS DEPARTMENT, 100 W. MAIN ST., PERQUIMANS COUNTY, NC 28580. (919) 344-4400.

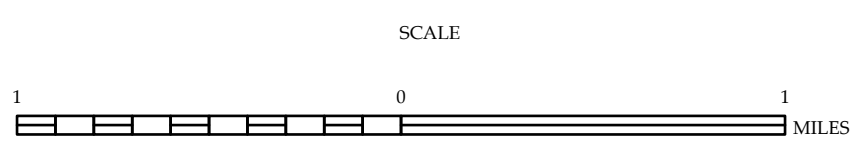


- LEGEND**
- INTERSTATE US NC Divided Hwy
  - INTERSTATE US NC Updated Hwy
  - HILL RIDGE PASSWAY
  - CONCRETE BRIDGE ROAD
  - HARD SURFAGED ROAD
  - NON-SYSTEM ROAD
  - PROPOSEDLY DRAWN ROAD
  - PROPOSED LOCATION
  - INTERCITY BRIDGE
  - STANDARD ROAD BRIDGE
  - RAILROAD BRIDGE
  - DRAW SPAN ON BRIDGE
  - PIEDMONT BRIDGE
  - PIEDMONT WALKWAY
  - PIEDMONT UNDERPASS
  - PIEDMONT UNDERPASS
  - TUNNEL
  - CULVERT
  - DRY
  - INTERSTATE HIGHWAY
  - U.S. NUMBERED HIGHWAY
  - U.S. NUMBERED HIGHWAY
  - U.S. NUMBERED BICYCLE ROUTE
  - U.S. NUMBERED BICYCLE ROUTE
  - INTERSTATE INTERCHANGE NUMBER
  - SECONDARY ROAD NUMBER
  - THIRTY LINES
  - RAILROAD LINE
  - RAILROAD STATION
  - POST OFFICE
  - STATE LINE
  - COUNTY LINE
  - UNINCORPORATED TOWN BOUNDARIES
  - CITY LIMITS
  - CITY LIMITS
  - FERRY ROUTE AND RAMP
  - NARROW GULCH OR STREAM
  - WITH DRY OR CHECK
  - RESIDUE POND OR LAKE W/ ISLAND
  - DAM OR DAM WITH LOCK
  - WATERFALL
  - SWAMP
  - COMMUNITY
  - COUNTY SEAT
  - CITY
  - CITY OR UNIVERSITY
  - HOSPITAL
  - COAST GUARD STATION
  - CERCH
  - CERCH WITH CEMETERY
  - CEMETERY
  - PARK STATION
  - MIN OR PTE
  - HIGHWAY GARAGE OR MAINT. YARD
  - HIGHWAY DIV. OR DIST. OFFICE
  - MILITARY POST
  - RAIL STATION
  - FARGO STATION
  - PROPOSED SET
  - POINTS OF INTEREST
  - POST OFFICE
  - STATE FOREST
  - HIGHWAY
  - MOUNTAIN SUMMIT
  - OVERLOOK
  - MOUNTAIN GAP
  - REST AREA
  - WILSON CREEK AREA
  - WILSON CREEK AREA
  - AIRPORT
  - MILITARY AIRPORT
  - NATIONAL STATE FOREST BOUNDARY
  - WILDLIFE REFUGE
  - NATIONAL STATE PARK BOUNDARY
  - GAME LANDS BOUNDARY
  - MILITARY RESERVATION BOUNDARY
  - DOBAN RESERVATION BOUNDARY



**PERQUIMANS COUNTY  
NORTH CAROLINA**

PREPARED BY THE  
NORTH CAROLINA DEPARTMENT OF TRANSPORTATION  
OPERATIONS PROGRAM MANAGEMENT UNIT - MAPPING SECTION  
IN COOPERATION WITH THE  
U.S. DEPARTMENT OF TRANSPORTATION  
FEDERAL HIGHWAY ADMINISTRATION



NORTH CAROLINA PLANE COORDINATE SYSTEM  
LAMBERT CONFORMAL CONIC PROJECTION