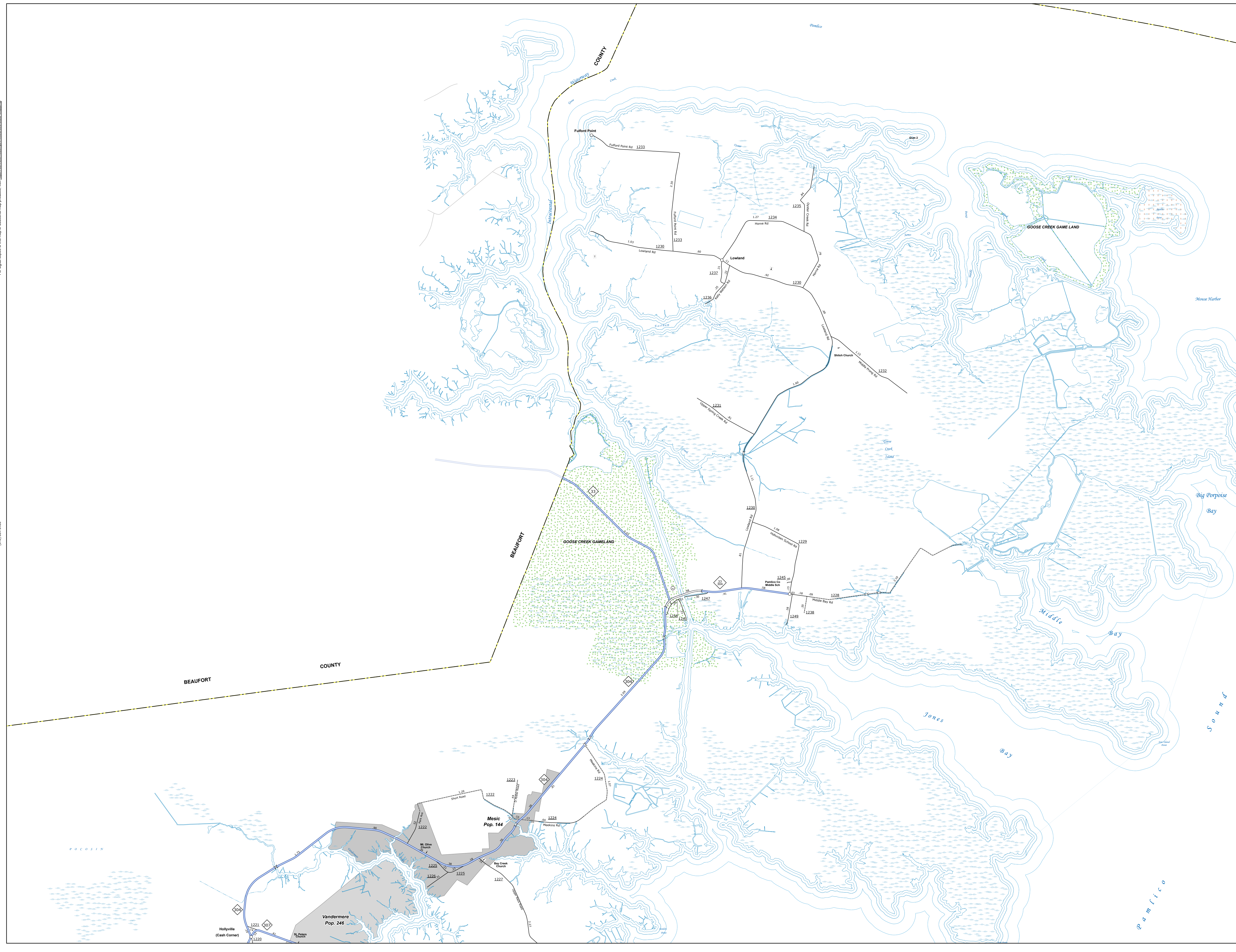
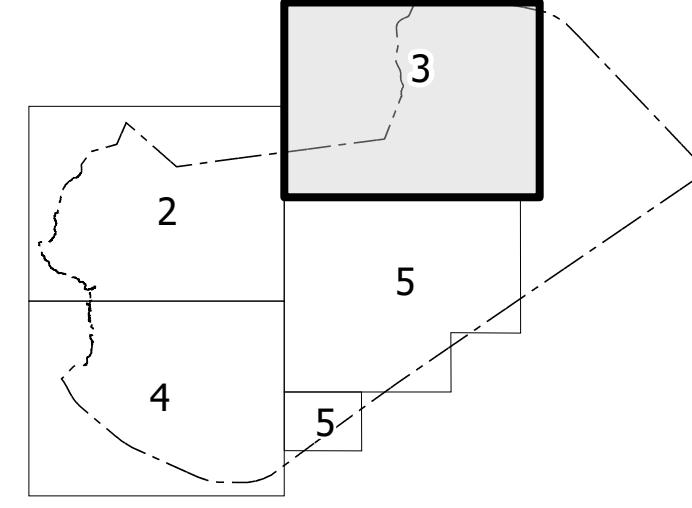


THIS IS A PRELIMINARY MAP. THE MAIN PURPOSE OF THIS MAP IS TO PROVIDE VISUAL INFORMATION TO THE PUBLIC. THIS MAP IS NOT TO BE USED FOR ANY OTHER PURPOSE. THE USER ASSUMES ALL LIABILITY FOR ANY DAMAGE OR INJURY CAUSED BY RELIANCE ON THIS MAP. THE NORTH CAROLINA DEPARTMENT OF TRANSPORTATION AND ITS CONTRACTORS ARE NOT RESPONSIBLE FOR ANY SUCH DAMAGE OR INJURY. THE INFORMATION ON THIS MAP WAS OBTAINED FROM PUBLIC RECORDS AND OTHER SOURCES AND MAY BE INCOMPLETE OR INACCURATE. THE NORTH CAROLINA DEPARTMENT OF TRANSPORTATION AND ITS CONTRACTORS DO NOT WARRANT THE ACCURACY OF THIS INFORMATION. THIS MAP WAS PREPARED BY THE NORTH CAROLINA DEPARTMENT OF TRANSPORTATION AND ITS CONTRACTORS IN COOPERATION WITH THE U.S. DEPARTMENT OF TRANSPORTATION FEDERAL HIGHWAY ADMINISTRATION. THE DATE OF THIS MAP IS 12/22/2021.

COURTESY OF THE NORTH CAROLINA DEPARTMENT OF TRANSPORTATION. THIS MAP IS A PRELIMINARY MAP AND SHOULD NOT BE USED FOR ANY OTHER PURPOSE. THE USER ASSUMES ALL LIABILITY FOR ANY DAMAGE OR INJURY CAUSED BY RELIANCE ON THIS MAP. THE NORTH CAROLINA DEPARTMENT OF TRANSPORTATION AND ITS CONTRACTORS ARE NOT RESPONSIBLE FOR ANY SUCH DAMAGE OR INJURY. THE INFORMATION ON THIS MAP WAS OBTAINED FROM PUBLIC RECORDS AND OTHER SOURCES AND MAY BE INCOMPLETE OR INACCURATE. THE NORTH CAROLINA DEPARTMENT OF TRANSPORTATION AND ITS CONTRACTORS DO NOT WARRANT THE ACCURACY OF THIS INFORMATION. THIS MAP WAS PREPARED BY THE NORTH CAROLINA DEPARTMENT OF TRANSPORTATION AND ITS CONTRACTORS IN COOPERATION WITH THE U.S. DEPARTMENT OF TRANSPORTATION FEDERAL HIGHWAY ADMINISTRATION. THE DATE OF THIS MAP IS 12/22/2021.



Sheet Key



LEGEND

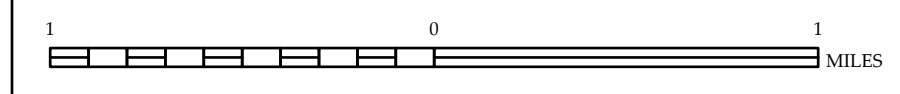
- INTERSTATE US NC
- US HIGHWAY
- LOCAL HWY
- UNIMPROVED HWY
- UNIMPROVED BICYCLE ROUTE
- IMPROVED BICYCLE ROUTE
- INTERSTATE INTERCHANGE NUMBER
- SECONDARY ROAD NUMBER
- UTILITY LINES
- RAILROAD LINE
- RAILROAD STATION
- POST AREA
- STATE LINE
- COUNTY LINE
- UNINCORPORATED TOWN BOUNDARIES
- CITY LIMITS
- ERRY ROUTE AND RAMP
- PARROW CREEK OR STREAM
- WIDE RIVER OR CREEK
- RESERVOIR, POND OR LAKE W/ ISLAND
- DAM OR DAM WITH LOCK
- WATERFALL
- SWAMP
- COMBINE
- COUNTY SEAT
- CORNER
- COLLEGE OR UNIVERSITY
- HOSPITAL
- COAST GUARD STATION
- CHURCH
- CHURCH WITH CEMETERY
- CEMETERY
- POST OFFICE
- CORRECTION OR PENAL INSTITUTION
- GRAND
- REST OR PRT
- RECREATION AREA OR MANT YARD
- RIGHTWAY DIV OR DIST OFFICE
- MILITARY POST
- WATER STATION
- FABRICATIONS
- RESERVED SITE
- POINTS OF INTEREST
- POST OFFICE
- STATE FOREST
- LIQUOR STORE
- FOUNTAIN SUMMIT
- FOUNTAIN GAP
- OVERLOOK
- REST AREA
- REST AREA
- WELCOME TO REST AREA
- AIRPORT
- MILITARY AIRPORT
- NATIONAL STATE FOREST BOUNDARY
- WILDLIFE REFUGE
- NATIONAL STATE PARK BOUNDARY
- GAME LANDS BOUNDARY
- MILITARY RESERVATION BOUNDARY
- DORMANT RESERVATION BOUNDARY



PAMLICO COUNTY NORTH CAROLINA

PREPARED BY THE
NORTH CAROLINA DEPARTMENT OF TRANSPORTATION
OPERATIONS PROGRAM MANAGEMENT UNIT - MAPPING SECTION
IN COOPERATION WITH THE
U.S. DEPARTMENT OF TRANSPORTATION
FEDERAL HIGHWAY ADMINISTRATION

SCALE



NORTH CAROLINA PLANE COORDINATE SYSTEM
LAMBERT CONFORMAL CONIC PROJECTION