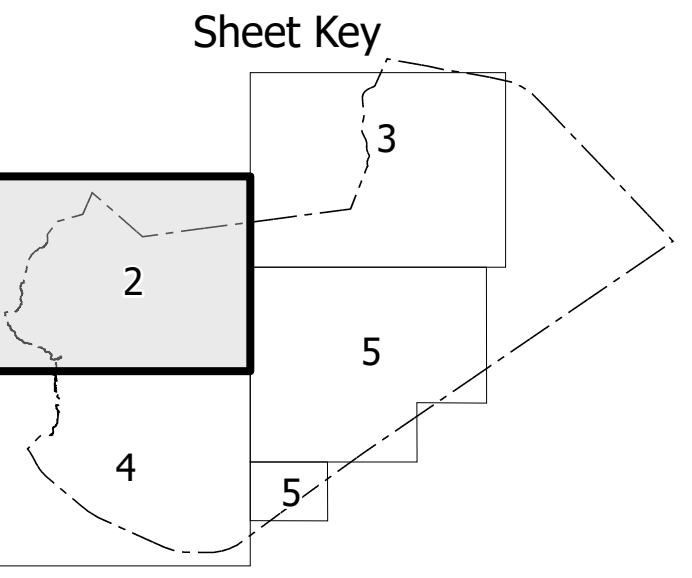
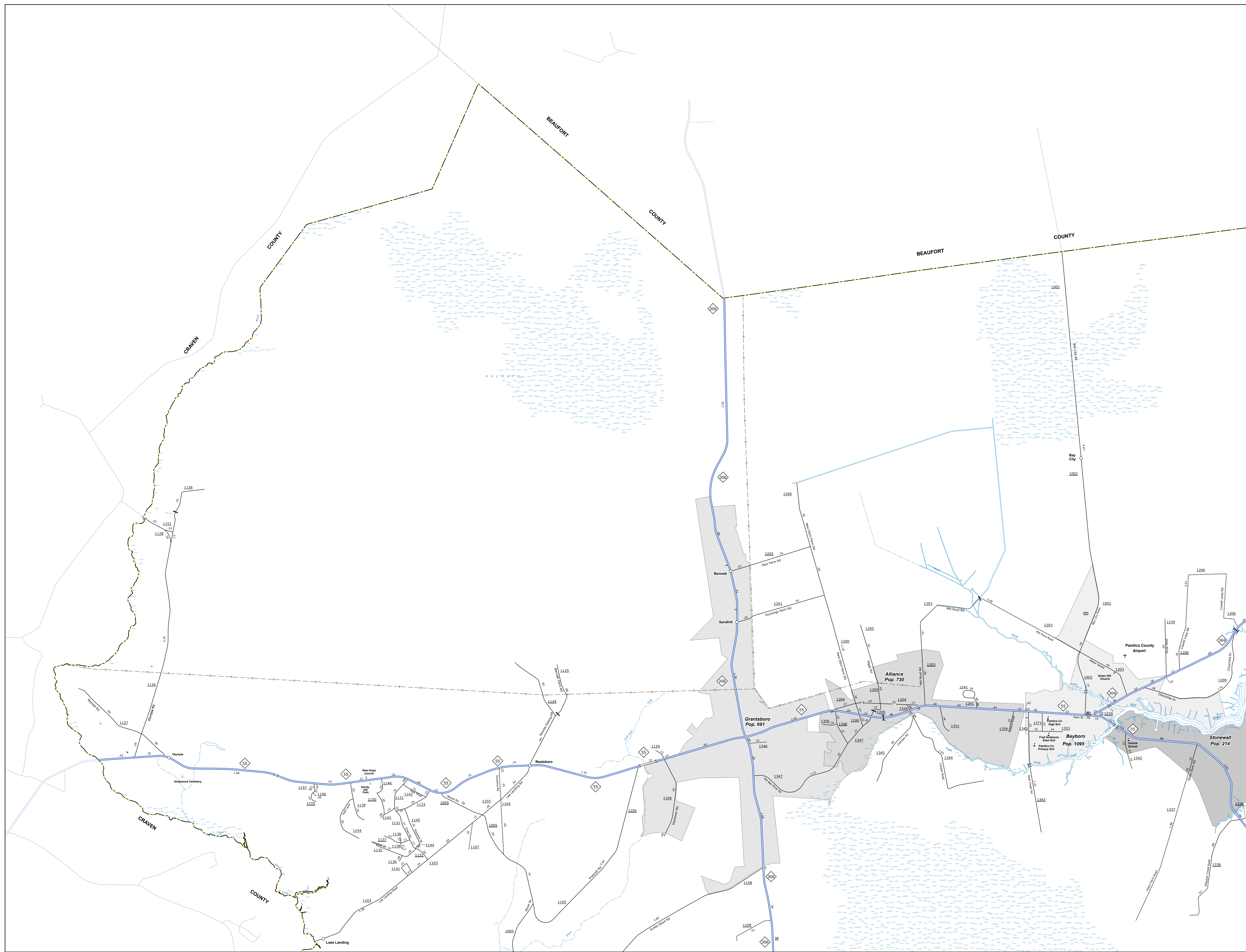



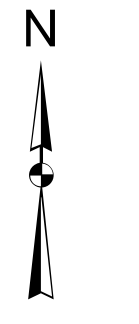
FIGURE 40-1057. Pamlico County, North Carolina, showing the location of the county within the state. The data is derived from the National Geographic Survey of the United States and is not intended to be used for any other purpose. The information shown on this map was last updated in 2024. For digital copies of this map or additional map products, visit <https://www.fips.gov>.

CONTACT FOR MORE INFORMATION OR TO PURCHASE A PUBLICITY MATERIAL, CONTACT US TO ORDER: <https://www.fips.gov>



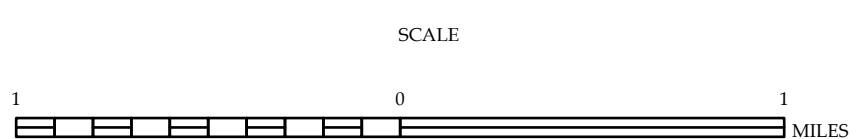
LEGEND

- INTERSTATE US NC
RUE RIDGE PARKWAY
CONCRETE PAVED ROAD
PAVED SURFACED ROAD
NON-SYSTEM ROAD
PROFESSIONALLY SURFACED ROAD
PROF. TRAIL LOCATION
INTERSTATE BRIDGE
STANDARD ROAD BRIDGE
RAILROAD BRIDGE
DRAW SPAN OR BRIDGE
PUMP TRAM BRIDGE
PUMP TRAM UNDERPASS
PUMP TRAM UNDERPASS
TUNNEL
LUMBER
INTERSTATE HIGHWAY
U.S. NUMBERED HIGHWAY
U.S. NUMBERED HIGHWAY
U.S. NUMBERED BI-CYCLE ROUTE
U.S. NUMBERED BI-CYCLE ROUTE
INTERSTATE INTERCHANGE NUMBER
SECONDARY ROAD NUMBER
UTILITY LINES
RAILROAD LINE
RAILROAD STATION
POST AREA
STATE LINE
COUNTY LINE
UNINCORPORATED TOWN BOUNDARIES
CITY LIMITS
BERRY BRIDGE AND RAMP
CREEK OR STREAM
WIDE RIVER OR CREEK
RESERVOIR, POND OR LAKE W/ ISLAND
DAM OR DAM WITH LOCK
WATERFALL
SHRUB
COMBENITY
COUNTY SEAT
COLLEGE OR UNIVERSITY
HOSPITAL
COAST GUARD STATION
CHURCH
CHURCH WITH CEMETERY
CEMETERY
POLICE STATION
CORRECTION OR PENAL INSTITUTION
GARAGE
REST OR PFI
BICYCLE GARAGE OR MOUNT YARD
HIGHWAY DIV. OR DIST. OFFICE
MILITARY POST
FERRY STATION
FERRY CROSSING
FERRY AS SITE
POINTS OF INTEREST
POST OFFICE
STATE FOREST
MOUNTAIN SUMMIT
MOUNTAIN GAP
OVERLOOK
REST AREA
VISITOR CENTER AREA
WELCOME CENTER AREA
AIRPORT
MILITARY AIRPORT
NATIONAL STATE FOREST BOUNDARY
WILDLIFE REFUGE
NATIONAL STATE PARK BOUNDARY
GAME LANDS BOUNDARY
MILITARY RESERVATION BOUNDARY
DISARM RESERVATION BOUNDARY



PAMLICO COUNTY NORTH CAROLINA

PREPARED BY THE NORTH CAROLINA DEPARTMENT OF TRANSPORTATION OPERATIONS PROGRAM MANAGEMENT UNIT - MAPPING SECTION IN COOPERATION WITH THE U.S. DEPARTMENT OF TRANSPORTATION FEDERAL HIGHWAY ADMINISTRATION



NORTH CAROLINA PLANE COORDINATE SYSTEM LAMBERT CONFORMAL CONIC PROJECTION