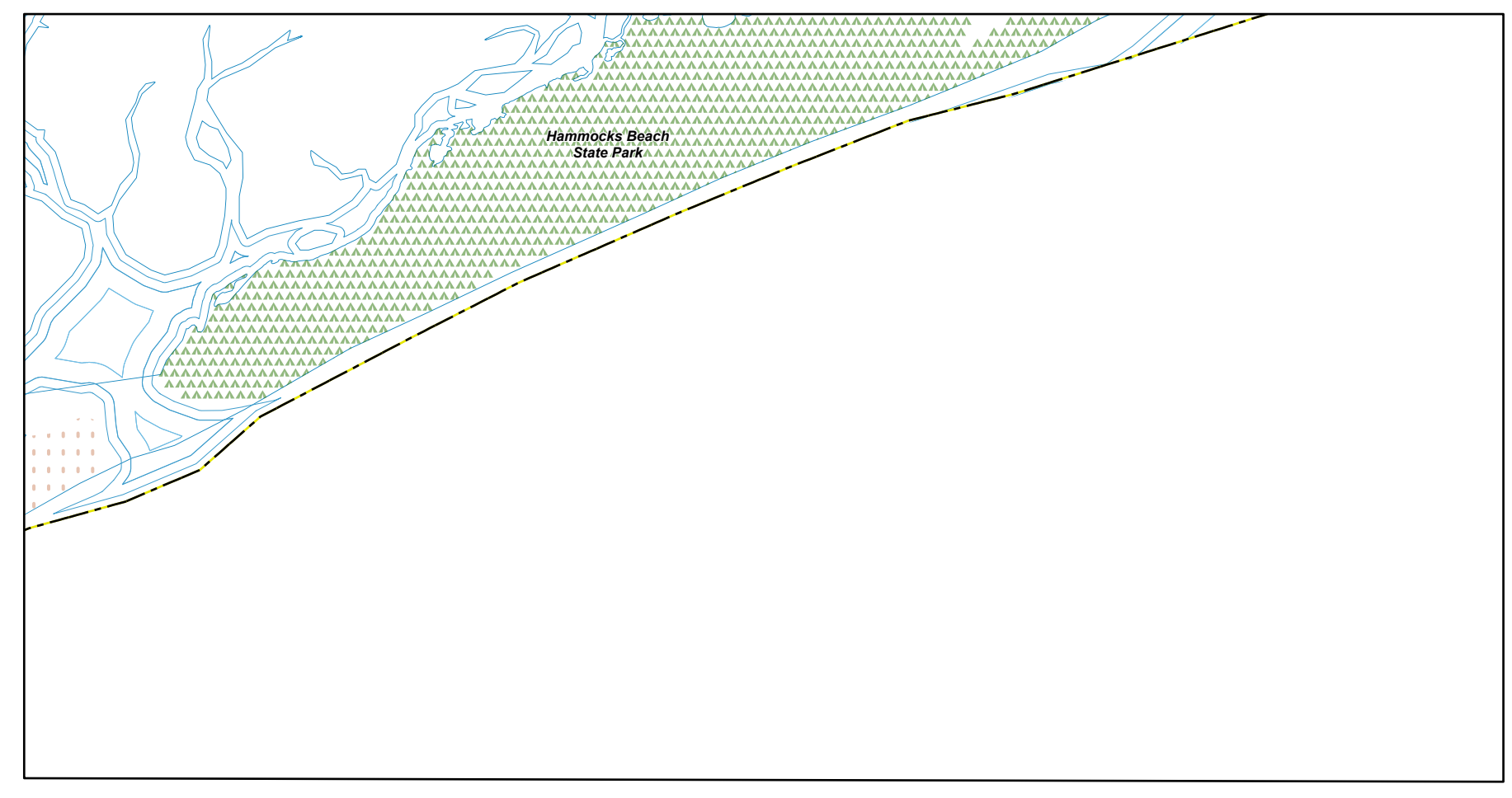


TERMS OF USE: The Mapping Section's goal is to provide the most accurate and current information possible. Map data is compiled from the data provided by users. The North Carolina Department of Transportation does not bear any liability for any errors in the map data. This map is provided as a service to the public and is not intended to be used for any other purpose. For original copies of this map or additional map products, visit www.ncdot.gov.

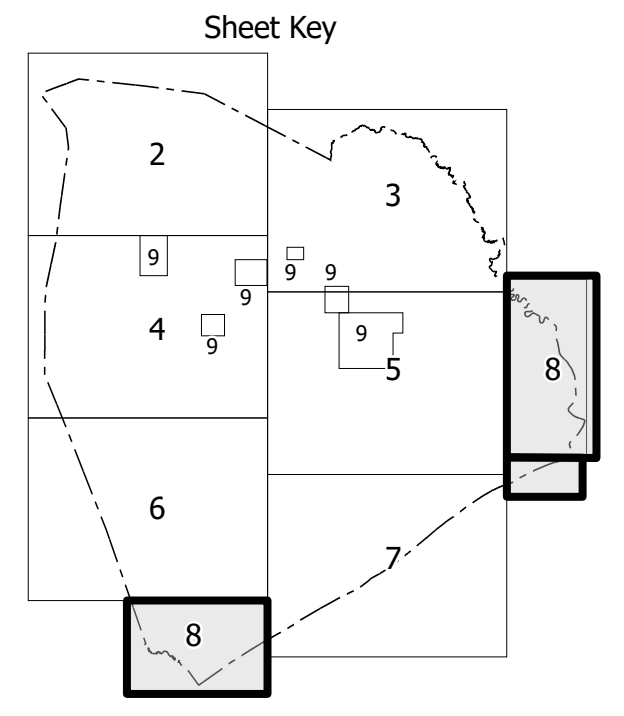
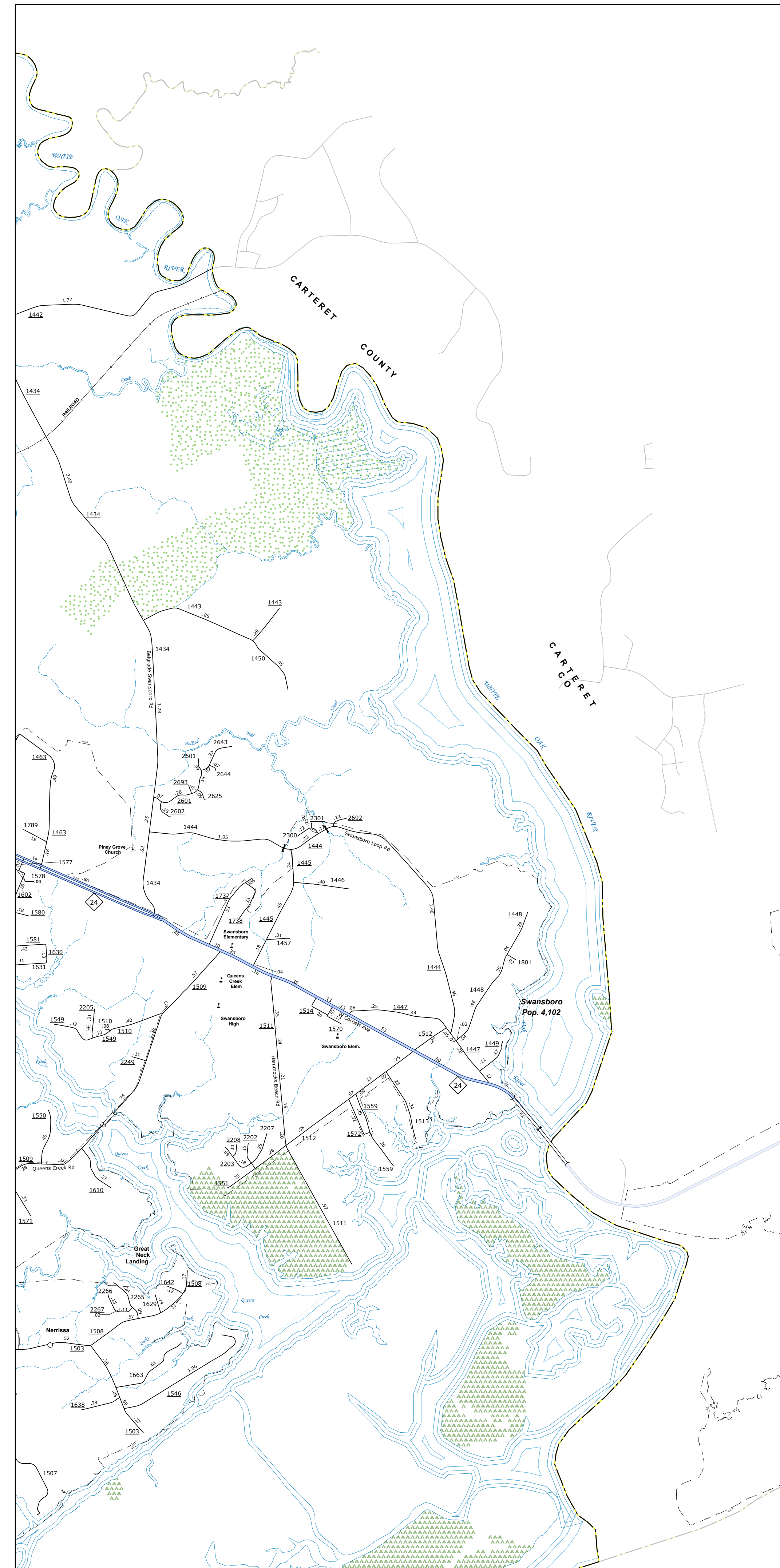
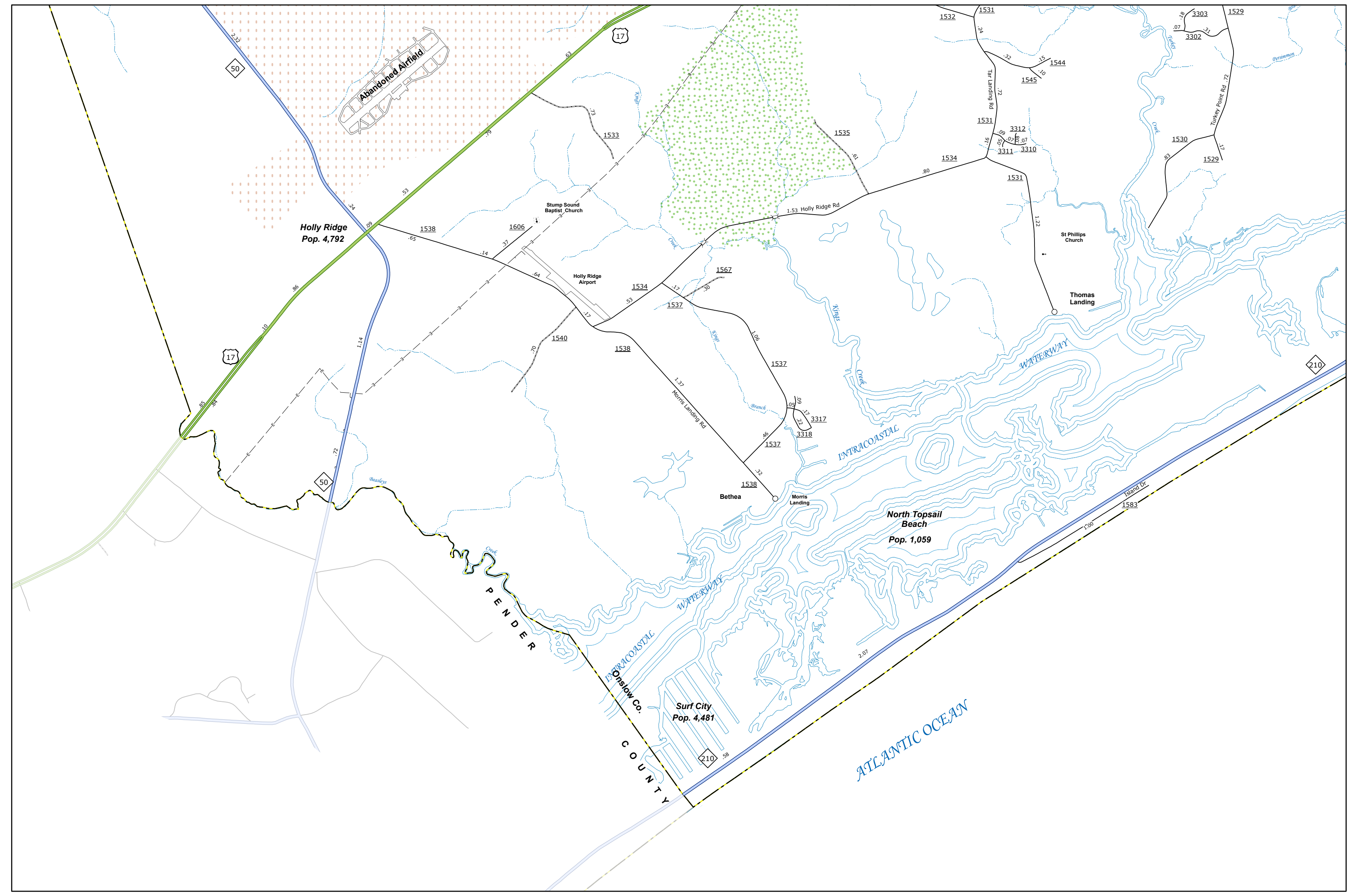
COPIES OF THIS MAP ARE AVAILABLE TO THE PUBLIC AT A COST OF \$10 PER COPY. CONTACT US AT maps@ncdot.gov OR CALL 1-800-368-6888.

Swansboro

Eastern Onslow



Southern Onslow

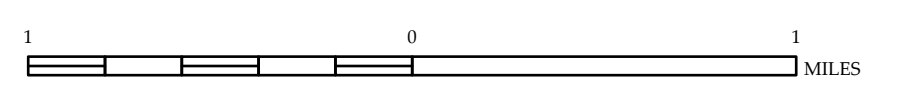


- LEGEND**
- INTERSTATE US NC
 - Interstate US
 - Interstate NC
 - Divided Hwy
 - Undivided Hwy
 - HEATH RIDGE PARKWAY
 - CONCRETE SURFACE ROAD
 - HARD SURFACE ROAD
 - PAVEMENT ROAD
 - PROFESSIONALLY DRAWN ROAD
 - PROPOSED LOCAL ROAD
 - INTEREST TO DISTRICT
 - STANDARD ROAD BRIDGE
 - RAILROAD BRIDGE
 - TRAWL DREDGE BRIDGE
 - PEDESTRIAN BRIDGE
 - PEDESTRIAN WALKWAY
 - PEDESTRIAN UNDERPASS
 - VEHICLE UNDERPASS
 - TUNNEL
 - VIADUCT
 - RR
 - INTERSTATE HIGHWAY
 - U.S. NUMBERED HIGHWAY
 - N.C. NUMBERED HIGHWAY
 - U.S. NUMBERED BI-CYCLE ROUTE
 - N.C. NUMBERED BI-CYCLE ROUTE
 - INTERSTATE INTERCHANGE NUMBER
 - SECONDARY ROAD NUMBER
 - RAILROAD STATION
 - RAILROAD LINE
 - RAILROAD STATION
 - POST OFFICE
 - STATE LINE
 - COUNTY LINE
 - MUNICIPALITY BOUNDARIES
 - CITY LIMITS
 - FERRY ROUTE AND RAMP
 - NARROW CREEK OR STREAM
 - WIDE CREEK OR STREAM
 - RESERVOIR, POND OR LAKE W/ ISLAND
 - DAM OR DAM WITH LOCK
 - WATERFALL
 - SWAMP
 - COMMUNITY
 - COUNTY SEAT
 - CORNER
 - COLLEGE OR UNIVERSITY
 - HOSPITAL
 - COAST GUARD STATION
 - CHURCH
 - CHURCH WITH CEMETERY
 - CORNER STATION
 - CORRECTION OR PENAL INSTITUTION
 - GAZETTE
 - MINE OR PIT
 - BIHONEY MARSH OR MARSH YARD
 - HIGHWAY DIV. OR DIST. OFFICE
 - RELIEF POINT
 - WATER STATION
 - FAIRGROUNDS
 - RECREATIONAL SITE
 - POINTS OF INTEREST
 - POUNCELOT
 - STATE FOREST
 - LIGHTHOUSE
 - BOUNDSMAN SUMMIT
 - MINISTERS GAP
 - OVERLOOK
 - REST AREA
 - CUSTOMER REST AREA
 - WELCOME CENTER AREA
 - SHOPLIFT
 - MILITARY AIRPORT
 - NATIONAL STATE FOREST BOUNDARY
 - WILDLIFE REFUGE
 - NATIONAL STATE PARK BOUNDARY
 - GAME LANDS BOUNDARY
 - MILITARY RESERVATION BOUNDARY
 - INDIAN RESERVATION BOUNDARY



**ONSLOW COUNTY
NORTH CAROLINA**

PREPARED BY THE
NORTH CAROLINA DEPARTMENT OF TRANSPORTATION
OPERATIONS PROGRAM MANAGEMENT UNIT - MAPPING SECTION
IN COOPERATION WITH THE
U.S. DEPARTMENT OF TRANSPORTATION
FEDERAL HIGHWAY ADMINISTRATION



NORTH CAROLINA PLANE COORDINATE SYSTEM
LAMBERT CONFORMAL CONIC PROJECTION