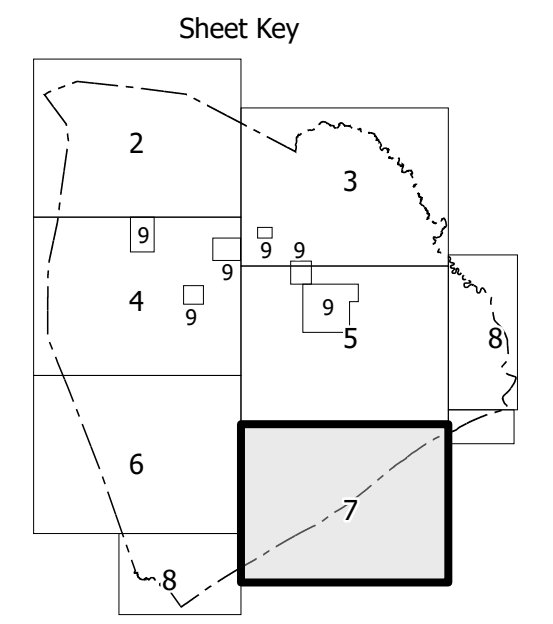
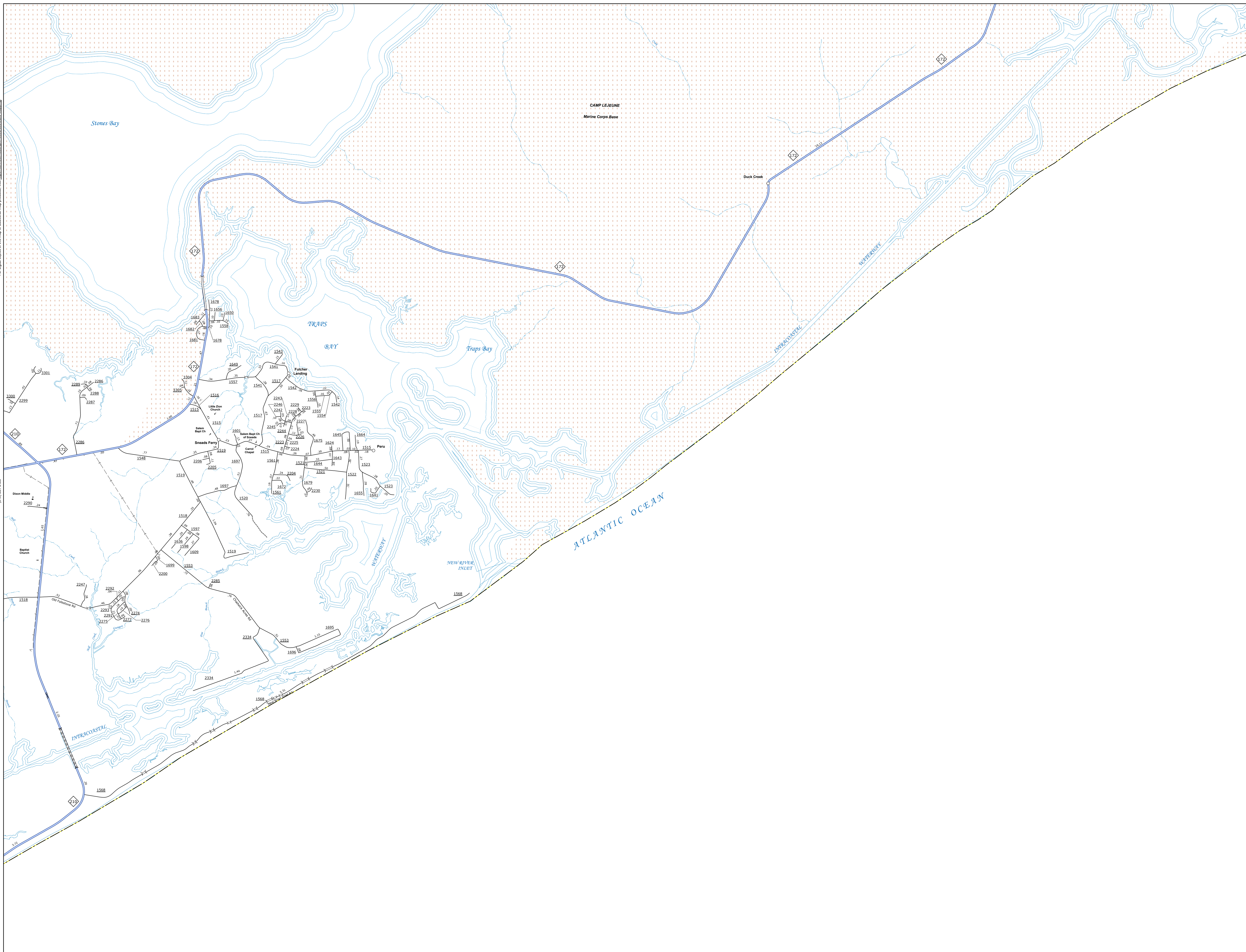

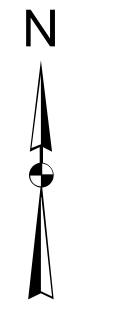


TERMS OF USE: The Mapping Section's goal is to provide the most accurate and current information possible. Map data is compiled from the data provided by users. The North Carolina Department of Transportation does not have liability for any errors or omissions in the map data. This map is a product of the map data provided by users. For more information, visit www.ncdot.gov/transportation/mapping.

COPYIES OF THIS MAP ARE AVAILABLE TO THE PUBLIC AT THE OFFICE OF THE STATE ARCHIVIST, 100 EAST COLLETT STREET, RALEIGH, NC 27603. (919) 737-2100

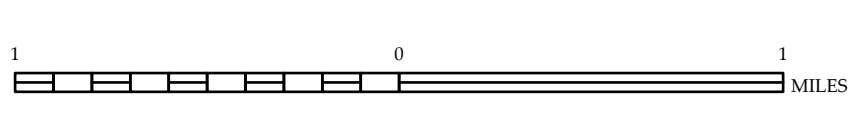


- LEGEND**
- INTERSTATE US NC
 - Decadal Hwy
 - Centennial Hwy
 - ROUTE RIDGE PARKWAY
 - COMBINED GRAVEL ROAD
 - GRAVEL SURFACED ROAD
 - NON-SYSTEM ROAD
 - PROFESSIONALLY SURFACED ROAD
 - PROJECTED LOCATION
 - INTERSTATE BRIDGE
 - STANDARD ROAD BRIDGE
 - RAILROAD BRIDGE
 - TRAW SPAN BRIDGE
 - PIER TRAW BRIDGE
 - PIER TRAW WALKWAY
 - PIER TRAW UNDERPASS
 - TRUSS UNDERPASS
 - TUNNEL
 - FLUYERE
 - RAIL
 - INTERSTATE HIGHWAY
 - U.S. NUMBERED HIGHWAY
 - U.S. NUMBERED HIGHWAY
 - U.S. NUMBERED BI-CYCLE ROUTE
 - INTERSTATE INTERCHANGE NUMBER
 - SECONDARY ROAD NUMBER
 - CITY LIMITS
 - CITY LIMITS
 - FERRY ROUTE AND RAMP
 - WIDE RIVER OR CREEK
 - RESERVOIR, POND OR LAKE W/ ISLAND
 - DAM OR DAM WITH LOCK
 - WATERFALL
 - SWAMP
 - COMBENEY
 - COUNTY SEAT
 - CITY
 - COLLEGE OR UNIVERSITY
 - HOSPITAL
 - COAST GUARD STATION
 - CHEBE
 - CHEBE WITH CEMETERY
 - CHEBEY
 - POWERS STATION
 - CORRECTION OR PENAL INSTITUTION
 - GAZARD
 - REST OR PTE
 - BIOPHY GARDEN OR MANTY YARD
 - HIGHWAY DIV. OR DIST. OFFICE
 - MILITARY POST
 - WATER STATION
 - FABRICONDS
 - RESERVOIR SITE
 - POINTS OF INTEREST
 - POST OFFICE
 - STATE FOREST
 - LIPTONSON
 - MOUNTAIN SUMMIT
 - MOUNTAIN GAP
 - OVERLOOK
 - REST AREA
 - WINDOR TRAIL REST AREA
 - WELCOME TRAIL REST AREA
 - AIRPORT
 - MILITARY AIRPORT
 - NATIONAL STATE FOREST BOUNDARY
 - WILDLIFE REFUGE
 - NATIONAL STATE PARK BOUNDARY
 - GAME LANDS BOUNDARY
 - MILITARY RESERVATION BOUNDARY
 - INDIAN RESERVATION BOUNDARY



**ONSLow COUNTY
NORTH CAROLINA**

PREPARED BY THE
NORTH CAROLINA DEPARTMENT OF TRANSPORTATION
OPERATIONS PROGRAM MANAGEMENT UNIT - MAPPING SECTION
IN COOPERATION WITH THE
U.S. DEPARTMENT OF TRANSPORTATION
FEDERAL HIGHWAY ADMINISTRATION



NORTH CAROLINA PLANE COORDINATE SYSTEM
LAMBERT CONFORMAL CONIC PROJECTION