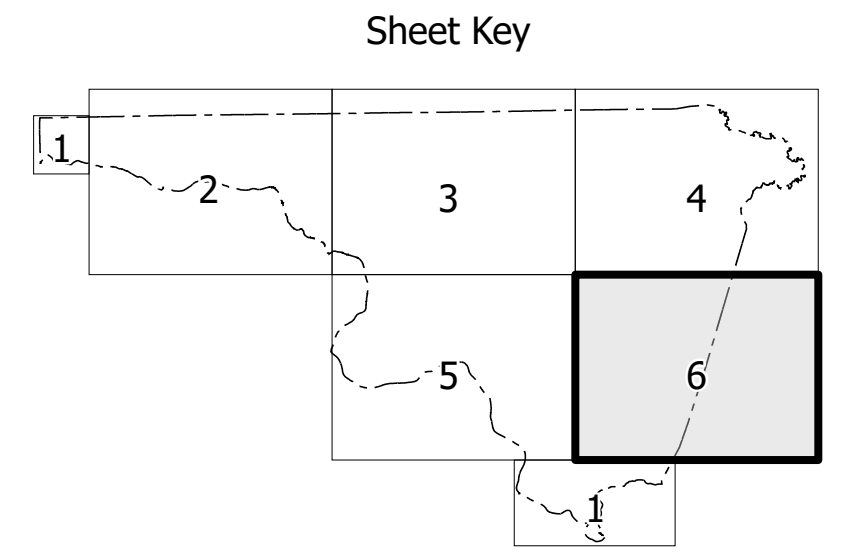



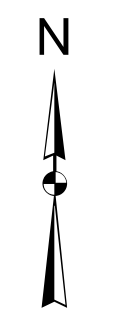


TERMS OF USE: The Mapping Section's goal is to provide the most accurate and current information possible. Any data is collected from numerous sources with varying degrees of definition and map accuracy standards. As a result, the accuracy, surveying and completeness of data may vary. The information shown on this map was last updated in March 2024. For digital copies of this map or additional information, visit: [URL]

COPIES OF THIS MAP ARE AVAILABLE TO THE PUBLIC AT NO CHARGE. FOR MORE INFORMATION, CONTACT THE PUBLIC INFORMATION OFFICER AT [PHONE NUMBER].



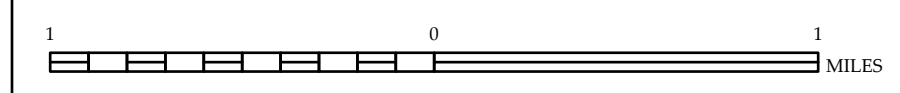
- ### LEGEND
- INTERSTATE US NC
 - Divided Hwy
 - Undivided Hwy
 - BIKE RINGE PARKWAY
 - UNPAVED GRAVELLED ROAD
 - HARD SURFACED ROAD
 - ROAD UNDER CONSTRUCTION
 - PROVISIONALLY DRAIN ROAD
 - PROPOSED ROAD
 - INTERSECTION DISTANCE
 - STANDARD ROAD BRIDGE
 - RAIL ROAD BRIDGE
 - DRIVE SHOULDER BRIDGE
 - PIEDMONT BRIDGE
 - PEDESTRIAN WALKWAY
 - PEDESTRIAN OVERPASS
 - VEHICULAR UNDERPASS
 - TUNNEL
 - CULVERT
 - PIPE
 - INTERSTATE HIGHWAY
 - U.S. NUMBERED HIGHWAY
 - N.C. NUMBERED HIGHWAY
 - U.S. NUMBERED BI-CYCLE ROUTE
 - N.C. NUMBERED BI-CYCLE ROUTE
 - INTERSTATE INTERCHANGE NUMBER
 - SECONDARY ROAD NUMBER
 - UTILITY LINES
 - RAILROAD LINE
 - RAILROAD STATION
 - INLET AREA
 - STATE LINE
 - COUNTY LINE
 - UNINCORPORATED URBAN BOUNDARIES
 - CITY LIMITS
 - FERRY ROUTE AND RAMP
 - NARROW RIVER OR STREAM
 - WIDE RIVER OR CREEK
 - RESERVOIR, POND OR LAKE W/ ISLAND
 - DAM OR DAM WITH LOCK
 - WATERFALL
 - SWAMP
 - COMBESNEY
 - COURTYARD
 - SCHOOL
 - COLLEGE OR UNIVERSITY
 - HOSPITAL
 - COURT OR JUDICIAL BUILDING
 - CHURCH
 - CHURCH WITH CEMETERY
 - CEMETERY
 - FATHER STATION
 - CORRECTION OR PENAL INSTITUTION
 - QUARRY
 - MEN OR PET
 - HIGHWAY GARAGE OR MAINT. YARD
 - HIGHWAY DRY OR TEST OFFICE
 - MILITARY POST
 - WEAPON STATION
 - FABRICATION
 - HISTORICAL SITE
 - POINTE D'INTEREST
 - POST OFFICE
 - STATE FOREST
 - LEGISLATIVE
 - MORNING SUNSHINE
 - MOONSHINING CAMP
 - OVERLOOK
 - REST AREA
 - VISITOR REST AREA
 - WELCOME CENTER REST AREA
 - ARMORY
 - MILITARY AIRPORT
 - NATIONAL STATE FOREST BOUNDARY
 - WILDLIFE REFUGE
 - NATIONAL STATE PARK BOUNDARY
 - GAME LANDS BOUNDARY
 - MILITARY RESERVATION BOUNDARY
 - INDIAN RESERVATION BOUNDARY



NORTHAMPTON COUNTY NORTH CAROLINA

PREPARED BY THE
NORTH CAROLINA DEPARTMENT OF TRANSPORTATION
OPERATIONS PROGRAM MANAGEMENT UNIT - MAPPING SECTION
IN COOPERATION WITH THE
U.S. DEPARTMENT OF TRANSPORTATION
FEDERAL HIGHWAY ADMINISTRATION

SCALE



NORTH CAROLINA PLANE COORDINATE SYSTEM
LAMBERT CONFORMAL CONIC PROJECTION