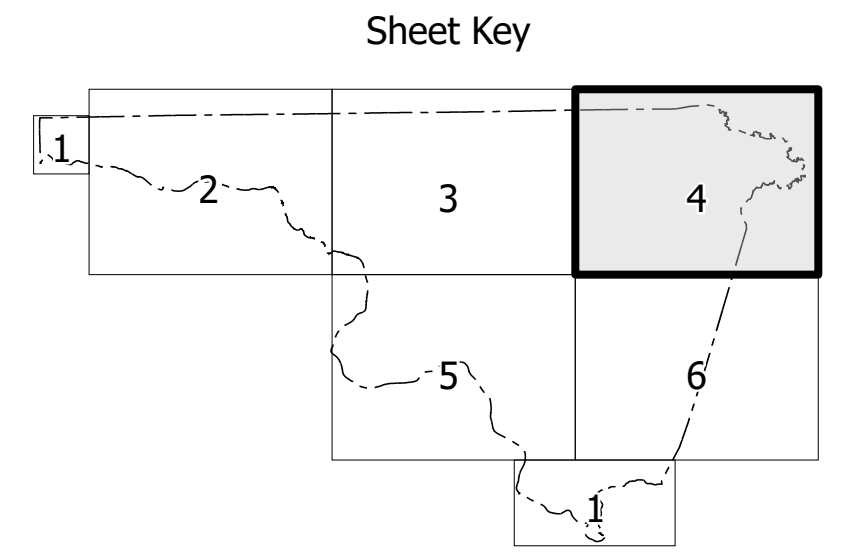
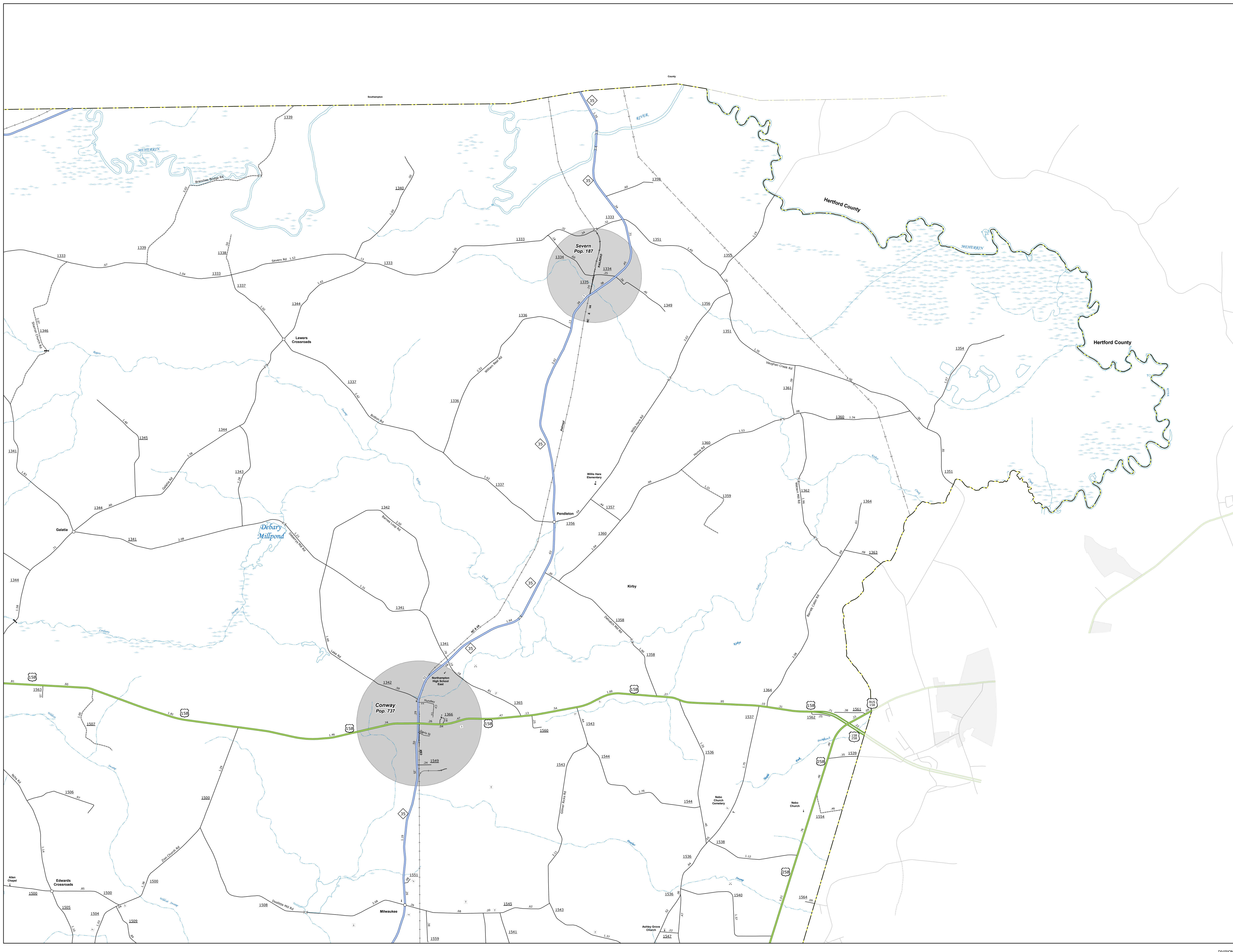

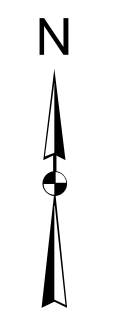


TITLE OF MAP: The Mapping Section's goal is to provide the most accurate and current information possible. Map data is compiled from numerous sources with varying degrees of authority and time accuracy. As a result, the accuracy, reliability, and completeness of information cannot be guaranteed. The information shown on this map was last updated in March 2024. For digital copies of this map in geotiff format, visit: <https://www.northcarolina.gov/maps-and-geography>

COPIES OF THIS MAP ARE AVAILABLE TO THE PUBLIC FOR A FEE OF \$10 PER COPY. CONTACT THE NORTH CAROLINA DEPARTMENT OF TRANSPORTATION, OPERATIONS PROGRAM MANAGEMENT UNIT - MAPPING SECTION, AT maps@ncdot.gov OR BY CALLING 1-800-368-6888.



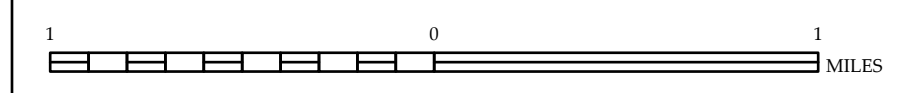
- LEGEND**
- INTERSTATE US NC
 - INTERSTATE US Unimproved Hwy
 - US NUMBERED HIGHWAY
 - US NUMBERED BI-CYCLE ROUTE
 - INTERSTATE INTERCHANGE NUMBER
 - SECONDARY ROAD NUMBER
 - UTILITY LINES
 - RAILROAD LINE
 - RAILROAD STATION
 - ENCLAVES
 - STATE LINE
 - COUNTY LINE
 - UNINCORPORATED URBAN BOUNDARIES
 - CITY LIMITS
 - FERRET ROUTE AND RAMP
 - NARROW GULF OR STREAM WITH BRIDGE OR BEAM
 - RESERVOIR, POND OR LAKE W/ ISLAND
 - DAM OR DAM WITH LOCK
 - WATERFALL
 - SWAMP
 - COMBESNEY
 - COURTYARD
 - SCHOOL
 - COLLEGE OR UNIVERSITY
 - HOSPITAL
 - COURT HOUSE/STATION
 - CHURCH
 - CHURCH WITH CEMETERY
 - CEMETERY
 - PATROL STATION
 - CORRECTIONAL INSTITUTION
 - QUARRY
 - MINE OR PIT
 - HIGHWAY GARAGE OR MAINT. YARD
 - ROADWAY DIV. OR REST OFFICE
 - MILITARY POSE
 - WEAPON STATION
 - FABRICATION
 - HISTORICAL SITE
 - RECREATION SITE
 - POST OFFICE
 - STATE FOREST
 - LEGISLATIVE
 - MOBILE STATION
 - SOCCER STADIUM
 - OVERLOOK
 - REST AREA
 - VIEW OR TRAVEL AREA
 - WELCOME CENTER AREA
 - ARMORY
 - MILITARY AIRPORT
 - NATIONAL STATE FOREST BOUNDARY
 - WILDLIFE REFUGE
 - NATIONAL STATE PARK BOUNDARY
 - GAME LANDS BOUNDARY
 - MILITARY RESERVATION BOUNDARY
 - INDIAN RESERVATION BOUNDARY



NORTHAMPTON COUNTY NORTH CAROLINA

PREPARED BY THE
NORTH CAROLINA DEPARTMENT OF TRANSPORTATION
OPERATIONS PROGRAM MANAGEMENT UNIT - MAPPING SECTION
IN COOPERATION WITH THE
U.S. DEPARTMENT OF TRANSPORTATION
FEDERAL HIGHWAY ADMINISTRATION

SCALE



NORTH CAROLINA PLANE COORDINATE SYSTEM
LAMBERT CONFORMAL CONIC PROJECTION