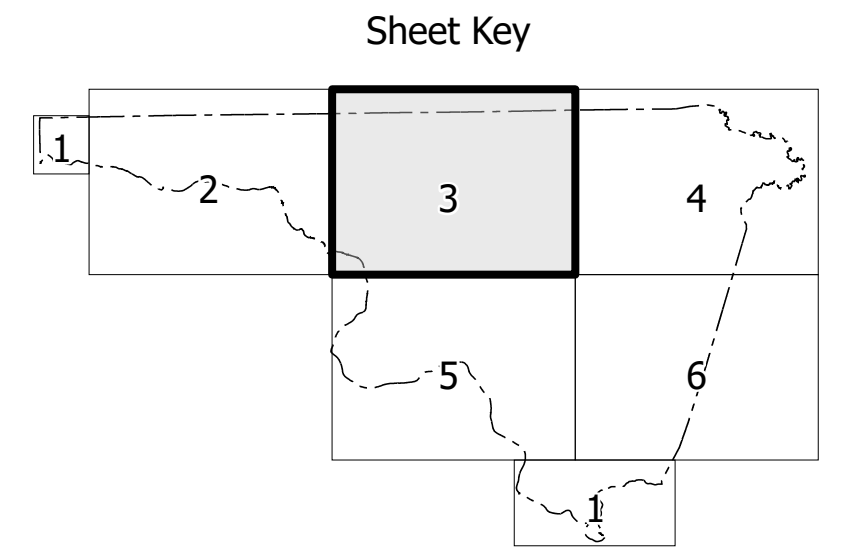
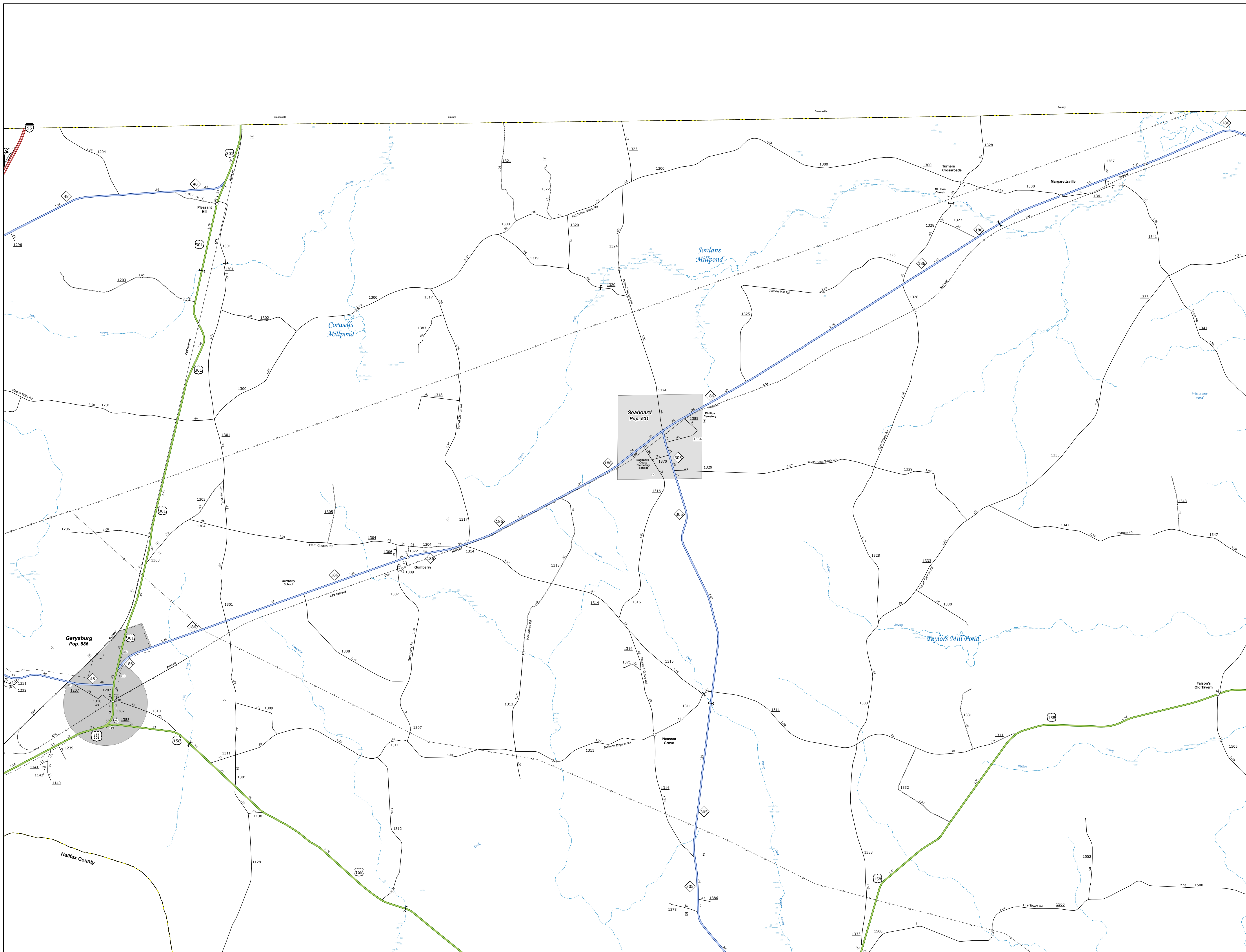
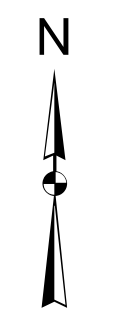


TERMS OF USE: The Mapping Section's goal is to provide the most accurate and current information possible. Map data is collected from numerous sources with varying degrees of accuracy. As a result, the accuracy, currency and completeness of information cannot be guaranteed. The information shown on this map was last updated in March 2024. For digital copies of this map or additional map products, visit <https://www.ncdot.gov/transportation/mapping/>.

COPIES OF THIS MAP ARE AVAILABLE TO THE PUBLIC AT THE OFFICE OF THE STATE ARCHIVIST, 100 EAST 10TH STREET, RALEIGH, NC 27601. CONTACT: 919.733.8440. <https://www.nc.gov/archives/>



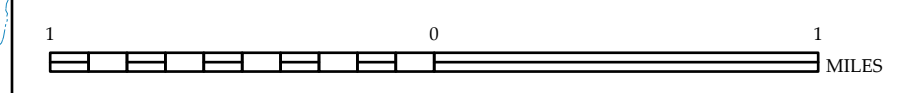
- LEGEND**
- INTERSTATE US NC
  - Divided Hwy
  - Undivided Hwy
  - BI-LEVEL PARKWAY
  - UNPAVED UNGRAVELLED ROAD
  - HARD GRAVELLED ROAD
  - SOFT GRAVEL ROAD
  - PROPOSEDLY GRAVELLED ROAD
  - PROPOSED TRAILWAY
  - INTERSTATE TRIP DISTANCE
  - STANDARD ROAD BRIDGE
  - RAILROAD BRIDGE
  - IRON SPAN ON BRIDGE
  - PIEDMONT BRIDGE
  - PIEDMONT WALKWAY
  - PIEDMONT UNDERPASS
  - VEHICULAR UNDERPASS
  - TUNNEL
  - CULVERT
  - PIPE
  - INTERSTATE HIGHWAY
  - U.S. NUMBERED HIGHWAY
  - N.C. NUMBERED HIGHWAY
  - U.S. NUMBERED BYWAY
  - N.C. NUMBERED BYWAY
  - INTERSTATE DISTANCE NUMBER
  - SECONDARY ROAD NUMBER
  - TRAILWAY
  - UTILITY LINE
  - RAILROAD LINE
  - RAILROAD STATION
  - RAILROAD
  - STATE LINE
  - COUNTY LINE
  - UNINCORPORATED URBAN BOUNDARIES
  - CITY LIMITS
  - INCORPORATED URBAN BOUNDARIES
  - FERRETT ROUTE AND RAMP
  - NARROW GULCH OR STREAM
  - WIDE GULCH OR BECK
  - RESERVOIR, POND OR LAKE W/ ISLAND
  - DAM OR DAM WITH LOCK
  - WATERFALL
  - SWAMP
  - COMBESNEY
  - COURTYARD
  - SCHOOL
  - COLLEGE OR UNIVERSITY
  - HOSPITAL
  - COURT HOUSE
  - CHURCH
  - CHURCH WITH CEMETERY
  - CEMETERY
  - FATHER STATION
  - CORRECTIONAL INSTITUTION
  - QUARRY
  - MINE OR PIT
  - HIGHWAY GARAGE OR MAINT. YARD
  - ROADWAY DEP. OR REST OFFICE
  - MILITARY POST
  - WEAPON STATION
  - FABRICATION
  - HISTORICAL SITE
  - POINTE OF INTEREST
  - POST OFFICE
  - STATE FOREST
  - LEGISLATIVE
  - NON-STATE FOREST
  - SOFTWOOD CAMP
  - OVERLOOK
  - REST AREA
  - VIEWING REST AREA
  - WELCOME CTR REST AREA
  - ARMY
  - MILITARY AIRPORT
  - NATIONAL STATE FOREST BOUNDARY
  - WILDLIFE REFUGE
  - NATIONAL STATE PARK BOUNDARY
  - GAME LANDS BOUNDARY
  - MILITARY RESERVATION BOUNDARY
  - INDIAN RESERVATION BOUNDARY



**NORTHAMPTON COUNTY**  
NORTH CAROLINA

PREPARED BY THE  
NORTH CAROLINA DEPARTMENT OF TRANSPORTATION  
OPERATIONS PROGRAM MANAGEMENT UNIT - MAPPING SECTION  
IN COOPERATION WITH THE  
U.S. DEPARTMENT OF TRANSPORTATION  
FEDERAL HIGHWAY ADMINISTRATION

SCALE



NORTH CAROLINA PLANE COORDINATE SYSTEM  
LAMBERT CONFORMAL CONIC PROJECTION