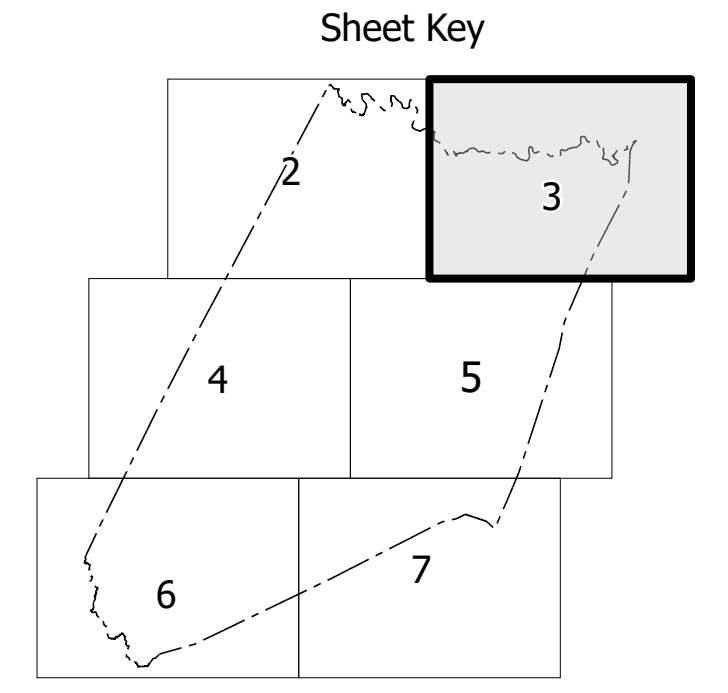
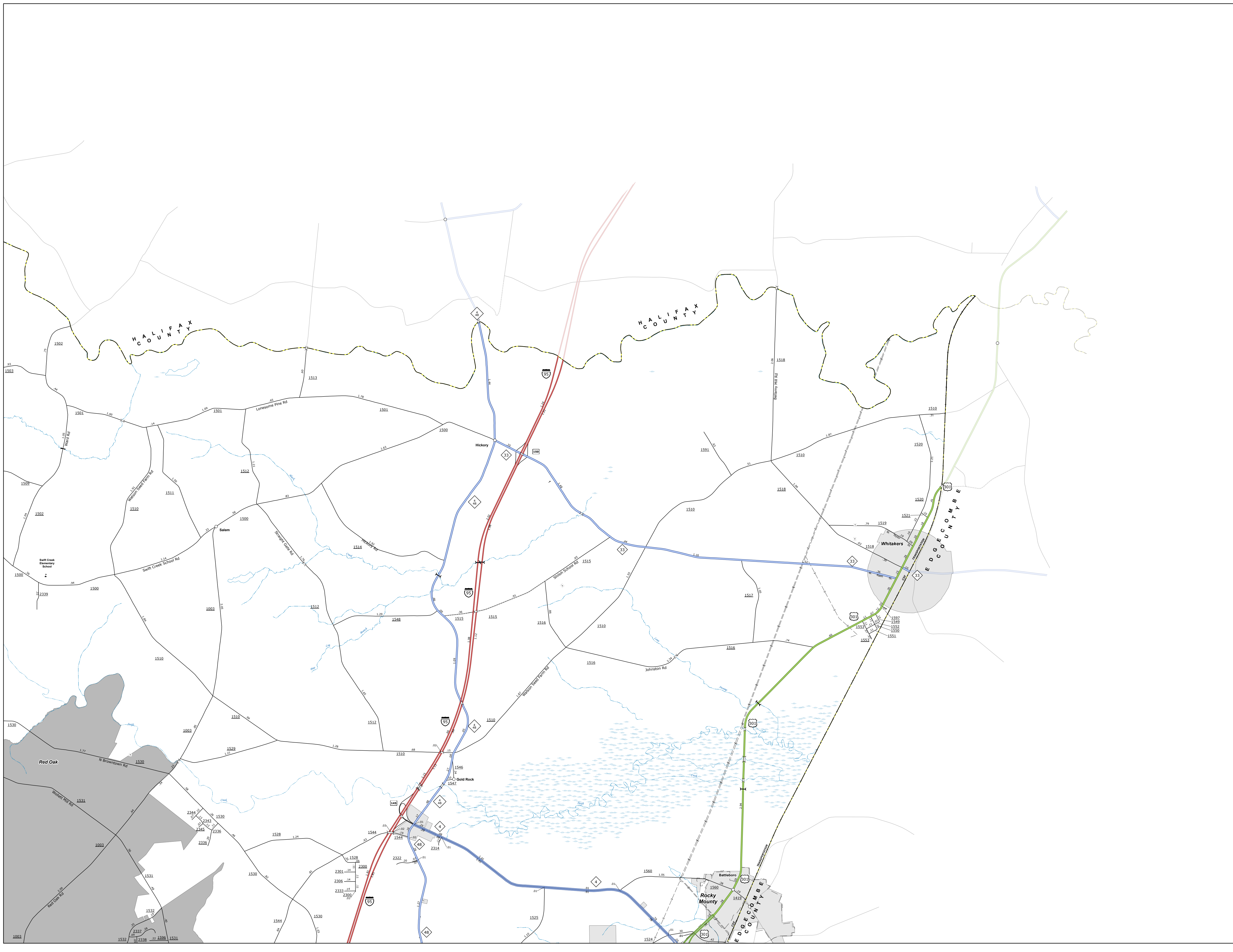


TERMS OF USE: The Mapping Section shall provide the most accurate and current information possible. Map data is compiled from numerous sources with varying degrees of accuracy and may not be perfectly accurate. The accuracy, currency, and completeness of the information shown on this map cannot be guaranteed. The information shown on this map was last updated on July 2024. Any changes to the data shown on this map or other map products, see <https://www.ncdot.gov/transportation/transportation-services/mapping/updates.aspx>

COPIES OF THIS MAP ARE AVAILABLE TO THE PUBLIC AT NO CHARGE. CONTACT US TO ORDER: maps@ncdot.gov or [919-761-7000](tel:9197617000)



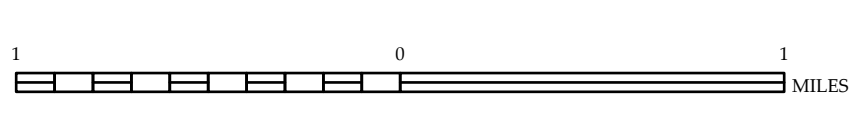
LEGEND

- INTERSTATE US
- INTERSTATE NC
- Divided Hwy
- Undivided Hwy
- Blue Ridge Parkway
- Concrete Paved Road
- Hard Surfaced Road
- Non-System Road
- Professionally Drained Road
- Proposed Location
- Intersection Distance
- Standard Road Bridge
- Arch Road Bridge
- Draw Span on Bridge
- Pedestrian Bridge
- Pedestrian Walkway
- Pedestrian Underpass
- Vehicle Underpass
- Tunnel
- Utility
- Fire
- Interstate Highway
- U.S. Numbered Highway
- N.C. Numbered Highway
- N.C. Numbered Bicycle Route
- Interstate Interchange Number
- Secondary Road Number
- Utility Lines
- Railroad Line
- Railroad Station
- Post Office
- State Line
- County Line
- City Limits
- Ferry Route
- Narrow Creek or Stream
- Wide River or Creek
- Reservoir, Pond or Lake w/ Island
- Dam or Dam with Lake
- Waterfall
- Swamp
- Community, Town or City Center
- County Seat
- School
- College or University
- Hospital
- Coast Guard Station
- Church
- Church with Cemetery
- Cemetery
- Park Station
- Correctional or Penal Institution
- Quarry
- Highway or Pkwy
- Highway Garage or Maint. Yard
- Highway Dist. or Dist. Office
- Military Post
- Highway Station
- Paragon
- Historical Site
- Point of Interest
- State Forest
- Mountain Summit
- Overlook
- Rest Area
- Visitor Ctr. Rest Area
- Vehicle Ctr. Rest Area
- Airport
- Military Airport
- Helipad
- National State Forest Boundary
- Wildlife Refuge
- National State Park Boundary
- Game Lands Boundary
- Military Reservation Boundary
- Indian Reservation Boundary



**NASH COUNTY
NORTH CAROLINA**

PREPARED BY THE
NORTH CAROLINA DEPARTMENT OF TRANSPORTATION
OPERATIONS PROGRAM MANAGEMENT UNIT - MAPPING SECTION
IN COOPERATION WITH THE
U.S. DEPARTMENT OF TRANSPORTATION
FEDERAL HIGHWAY ADMINISTRATION



NORTH CAROLINA PLANE COORDINATE SYSTEM
LAMBERT CONFORMAL CONIC PROJECTION