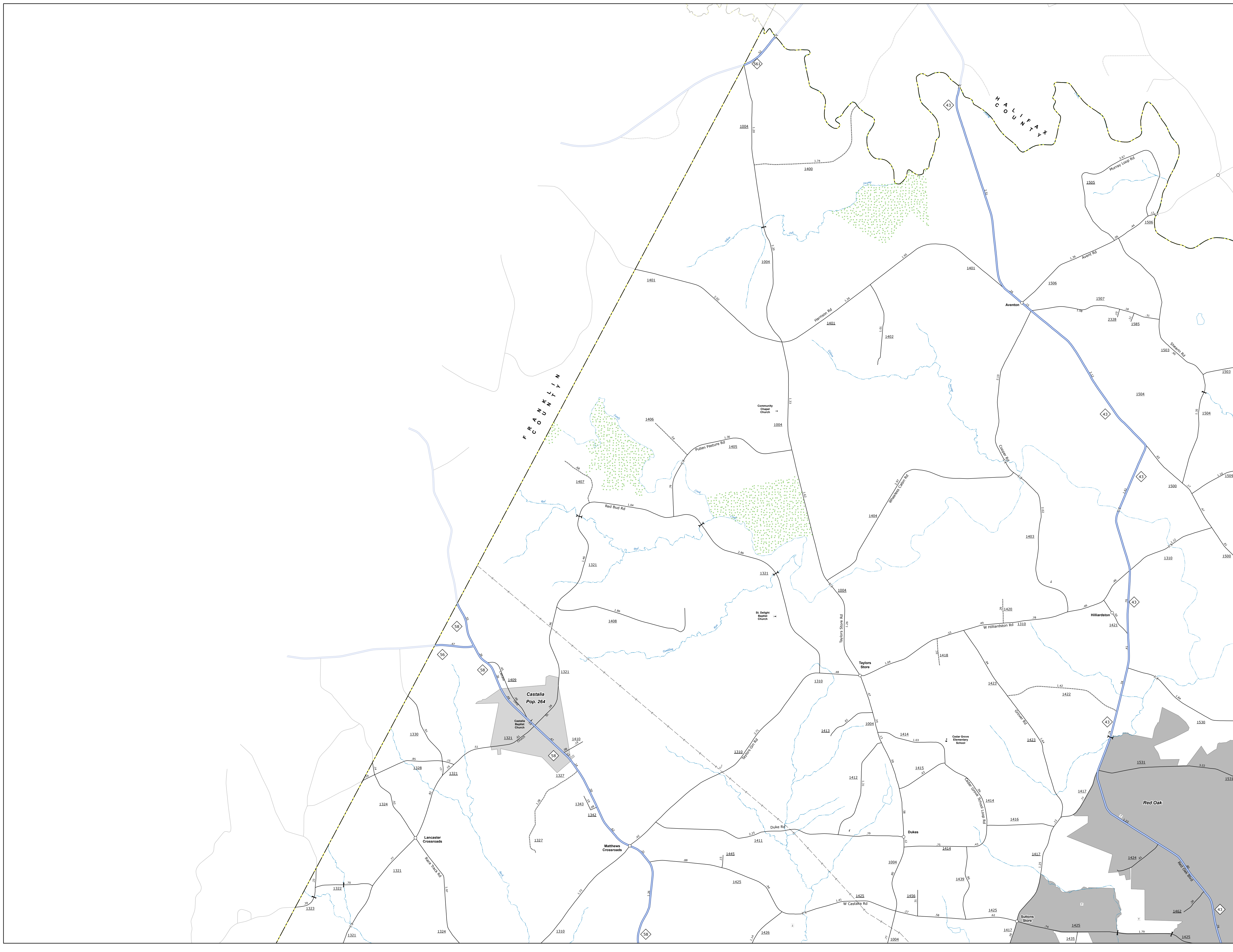
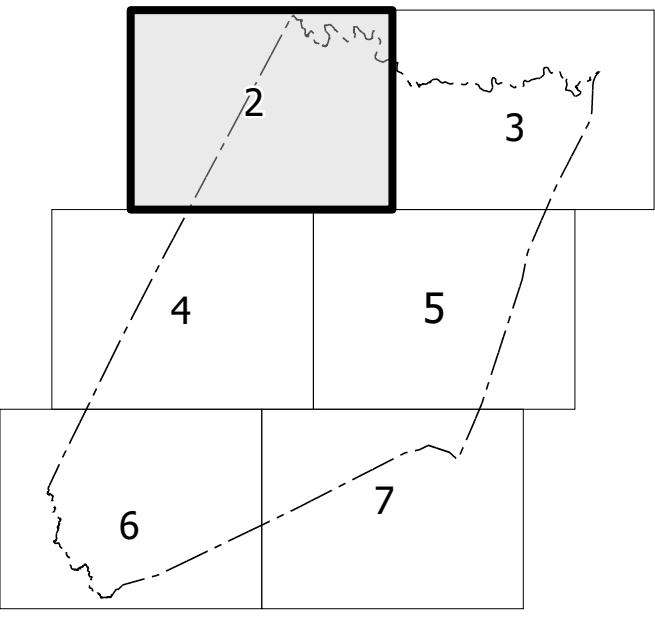


TERMS OF USE: The Mapping Section shall provide the most accurate and current information possible. Map data is compiled from numerous sources with varying degrees of accuracy and may not be up to date. The accuracy, currency, and completeness of the information shown on this map cannot be guaranteed. The information shown on this map was last updated on July 2024. Any changes to the map or additional map products, visit <https://www.ncdot.gov/transportation/Mapping/Products/MapProducts.aspx>

COPIES OF THIS MAP ARE AVAILABLE TO THE PUBLIC AT NO CHARGE. CONTACT US TO ORDER: MappingSection@ncdot.gov, [919-763-7600](tel:9197637600), or <https://www.ncdot.gov/transportation/Mapping/Products/MapProducts.aspx>


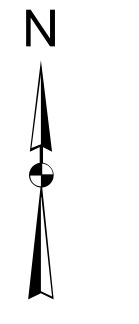


Sheet Key



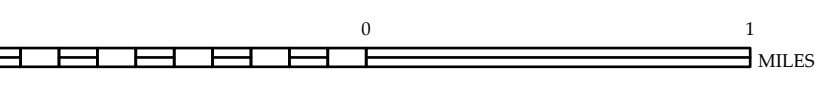
LEGEND

- INTERSTATE US NC
- US 421
- US 158
- US 159
- US 157
- US 156
- US 155
- US 154
- US 153
- US 152
- US 151
- US 150
- US 149
- US 148
- US 147
- US 146
- US 145
- US 144
- US 143
- US 142
- US 141
- US 140
- US 139
- US 138
- US 137
- US 136
- US 135
- US 134
- US 133
- US 132
- US 131
- US 130
- US 129
- US 128
- US 127
- US 126
- US 125
- US 124
- US 123
- US 122
- US 121
- US 120
- US 119
- US 118
- US 117
- US 116
- US 115
- US 114
- US 113
- US 112
- US 111
- US 110
- US 109
- US 108
- US 107
- US 106
- US 105
- US 104
- US 103
- US 102
- US 101
- US 100
- US 99
- US 98
- US 97
- US 96
- US 95
- US 94
- US 93
- US 92
- US 91
- US 90
- US 89
- US 88
- US 87
- US 86
- US 85
- US 84
- US 83
- US 82
- US 81
- US 80
- US 79
- US 78
- US 77
- US 76
- US 75
- US 74
- US 73
- US 72
- US 71
- US 70
- US 69
- US 68
- US 67
- US 66
- US 65
- US 64
- US 63
- US 62
- US 61
- US 60
- US 59
- US 58
- US 57
- US 56
- US 55
- US 54
- US 53
- US 52
- US 51
- US 50
- US 49
- US 48
- US 47
- US 46
- US 45
- US 44
- US 43
- US 42
- US 41
- US 40
- US 39
- US 38
- US 37
- US 36
- US 35
- US 34
- US 33
- US 32
- US 31
- US 30
- US 29
- US 28
- US 27
- US 26
- US 25
- US 24
- US 23
- US 22
- US 21
- US 20
- US 19
- US 18
- US 17
- US 16
- US 15
- US 14
- US 13
- US 12
- US 11
- US 10
- US 9
- US 8
- US 7
- US 6
- US 5
- US 4
- US 3
- US 2
- US 1



NASH COUNTY NORTH CAROLINA

PREPARED BY THE NORTH CAROLINA DEPARTMENT OF TRANSPORTATION OPERATIONS PROGRAM MANAGEMENT UNIT - MAPPING SECTION IN COOPERATION WITH THE U.S. DEPARTMENT OF TRANSPORTATION FEDERAL HIGHWAY ADMINISTRATION



NORTH CAROLINA PLANE COORDINATE SYSTEM LAMBERT CONFORMAL CONIC PROJECTION