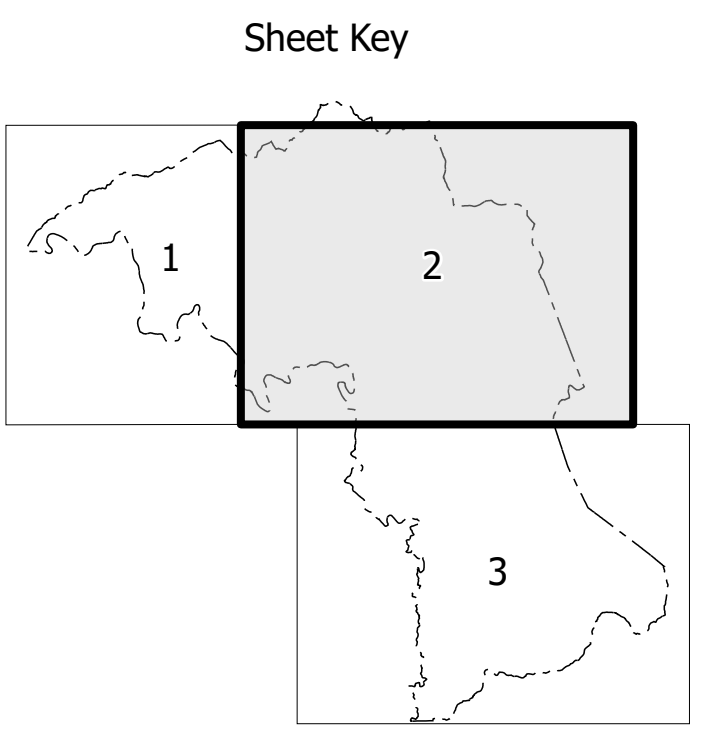




TERMS OF USE: The Mapping Section's goal is to provide the most accurate and current information possible. Map data is compiled from various sources including aerial photography, ground surveys, and other data. The North Carolina Department of Transportation and its contractors are not responsible for any errors or omissions on this map. The user assumes all liability for any use of this map. For additional information, please contact the Mapping Section at 704.769.4300.

COPIES OF THIS MAP ARE AVAILABLE TO THE PUBLIC BY CONTACTING US TO ORDER. CONTACT INFORMATION: 704.769.4300 OR WWW.NCDOT.COM



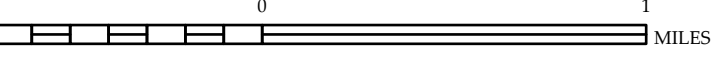
- LEGEND**
- INTERSTATE (US, NC) / Divided Hwy / Undivided Hwy
 - BLUETRIDGE PARKWAY
 - UNPAVED SURFACED ROAD
 - HARD SURFACED ROAD
 - ROAD UNDER CONSTRUCTION
 - PROPOSED/ALTERNATE DRIVEN ROAD
 - PROJECT TRACK LOCUS
 - INTERSECTION DISTANCE
 - STANDARD ROAD BRIDGE
 - RAILROAD BRIDGE
 - DRY SPAC ON BRIDGE
 - PIEDMONT BRIDGE
 - PIEDMONT WALKWAY
 - PIEDMONT UNDERPASS
 - VEHICULAR UNDERPASS
 - TUNNEL
 - CULVERT
 - POH
 - INFRASTATE HIGHWAY
 - U.S. NUMBERED HIGHWAY
 - N.C. NUMBERED HIGHWAY
 - U.S. NUMBERED BICYCLE ROUTE
 - N.C. NUMBERED BICYCLE ROUTE
 - INTERSTATE INTERCHANGE NUMBER
 - SECONDARY ROAD NUMBER
 - TRUCK STOP
 - TRUCK TRAIL
 - RAILROAD LINE
 - RAILROAD STATION
 - PORT AREA
 - COUNTY LINE
 - STATE LINE
 - UNINCORPORATED URBAN BOUNDARIES
 - CITY LIMITS
 - FERRY ROUTE AND RAMP
 - NARROW CREEK OR STREAM
 - SIDE BY SIDE CREEK
 - RESERVOIR, POND OR LAKE W/ ISLAND
 - DAM OR DAM WITH LOCK
 - WATERFALL
 - SWAMP
 - COMMUNITY
 - CITY SEAT
 - SCHOOL
 - COLLEGE OR UNIVERSITY
 - HOSPITAL
 - STANDARD STATION
 - FIRE STATION
 - CHURCH
 - CHURCH WITH CEMETERY
 - CEMETERY
 - PARK STATION
 - CORRECTION OR PENAL INSTITUTION
 - QUARRY
 - SEWER OR RIT
 - HIGHWAY GARAGE OR MAINT. YARD
 - HIGHWAY DIV. OR DIST. OFFICE
 - MILITARY POST
 - WEIGH STATION
 - FARMS
 - HISTORICAL SITE
 - POND OR INTEREST
 - POST OFFICE
 - STATE FOREST
 - LOG CABIN
 - SOON TO BE SUMMIT
 - MONUMENTAL GAP
 - OVERLOOK
 - REST AREA
 - TRUCK OR TRUCK REST AREA
 - WELCH CTR REST AREA
 - SHRINE
 - MILITARY AIRPORT
 - NATIONAL / STATE FOREST BOUNDARY
 - WILDLIFE REFUGE
 - NATIONAL / STATE PARK BOUNDARY
 - GAME LANDS BOUNDARY
 - MILITARY RESERVATION BOUNDARY
 - INDIAN RESERVATION BOUNDARY

MITCHELL COUNTY
NORTH CAROLINA

PREPARED BY THE
 NORTH CAROLINA DEPARTMENT OF TRANSPORTATION
 OPERATIONS PROGRAM MANAGEMENT UNIT - MAPPING SECTION
 IN COOPERATION WITH THE
 U.S. DEPARTMENT OF TRANSPORTATION
 FEDERAL HIGHWAY ADMINISTRATION

SCALE



NORTH CAROLINA PLANE COORDINATE SYSTEM
LAMBERT CONFORMAL CONIC PROJECTION