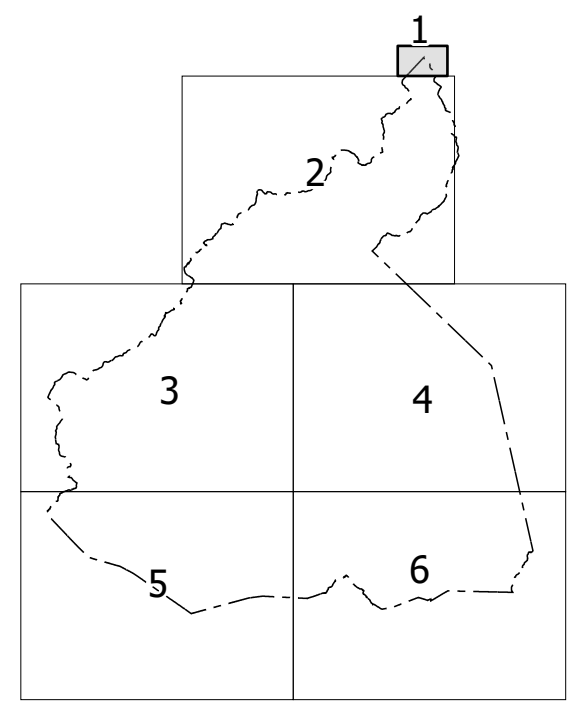

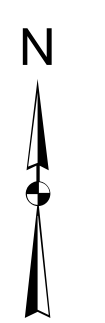


Sheet Key



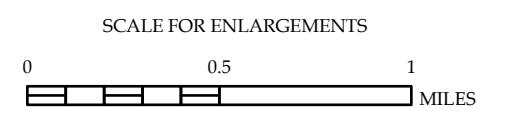
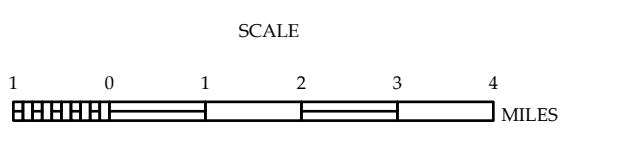
LEGEND

- INTERSTATE US NC
- Divided Hwy
- Undivided Hwy
- BLUE RIDGE PARKWAY
- UNIMULDED SURFACE ROAD
- ROADWAY SURFACE ROAD
- SOFT-SURFACE ROAD
- PROPOSED/UNPAVED DRAINAGE ROAD
- PROPOSED/UNPAVED
- STANDARD ROAD BRIDGE
- Roadway Bridge
- IRON SPAN BRIDGE
- PIEDMONT BRIDGE
- PIEDMONT UNDERPASS
- VEHICULAR UNDERPASS
- TUNNEL
- CULVERT
- PYI
- INTERSTATE HIGHWAY
- U.S. NUMBERED HIGHWAY
- N.C. NUMBERED HIGHWAY
- U.S. NUMBERED BI-CYCLE ROUTE
- N.C. NUMBERED BI-CYCLE ROUTE
- INTERSTATE INTERCHANGE NUMBER
- SECONDRY ROAD NUMBER
- U.T.H.I. LENS
- RAILROAD LINE
- RAILROAD STATION
- STATE LINE
- COUNTY LINE
- SMOOTHED URBAN BOUNDARIES
- CITY LIMITS
- FERROUS RAILROAD
- NARROW GUESS OR STREAM
- WIDE RIVER OR CREEK
- BEACHES, POINTS, ISLANDS, W. ISLAND
- DAM OR DAM WITH LOCK
- WATERFALL
- SWAMP
- COMMUNITY
- COUNTY SEAT
- SCHOOL
- COLLEGE OR UNIVERSITY
- HOSPITAL
- CONVENT OR STATION
- CHURCH
- CHURCH WITH CEMETERY
- CEMETERY
- POWERS STATION
- FOREIGN PENAL INSTITUTION
- QUARRY
- MINE OR PIT
- HIGHWAY GARAGE OR MAINT. YARD
- HIGHWAY TRUCK OR BUS STOP
- MILITARY POST
- WEIGH STATION
- FARMHOUSE
- HISTORICAL SITE
- POSSIBLE INTEREST
- POST OFFICE
- STATE FOREST
- LIGHTHOUSE
- MOUNTAIN SUMMIT
- MOUNTAIN GAP
- OVERLOOK
- REST AREA
- VISITOR CENTER AREA
- WELLS AND CREEK AREA
- AIRPORT
- MILITARY AIRPORT
- NATIONAL STATE FOREST BOUNDARY
- WILDLIFE REFUGE
- NATIONAL STATE PARK BOUNDARY
- GAME LANDS BOUNDARY
- MILITARY RECREATION BOUNDARY
- INDIAN RECREATION BOUNDARY



**McDOWELL COUNTY**  
NORTH CAROLINA

PREPARED BY THE  
NORTH CAROLINA DEPARTMENT OF TRANSPORTATION  
OPERATIONS PROGRAM MANAGEMENT UNIT - MAPPING SECTION  
IN COOPERATION WITH THE  
U.S. DEPARTMENT OF TRANSPORTATION  
FEDERAL HIGHWAY ADMINISTRATION



NORTH CAROLINA PLANE COORDINATE SYSTEM  
LAMBERT CONFORMAL CONIC PROJECTION

COPIES OF THIS MAP ARE AVAILABLE TO THE PUBLIC AT NOMINAL COST. CONTACT US TO ORDER:  
[maps@ncdot.gov](mailto:maps@ncdot.gov)  
<https://connect.ncdot.gov/resources/State-Mapping/Pages/Ordering-Maps.aspx>  
(919) 834-8480

TERMS OF USE: The Mapping Section's goal is to provide the most accurate and current information possible. Map data is compiled from numerous sources with varying dates of publication and map accuracy standards. As a result, the accuracy, currency, and completeness of the data provided will vary. The North Carolina Department of Transportation shall not be held liable for any errors in the map data. This map cannot be construed to be a legal document. The information shown on this map was last updated in May 2024. For digital copies of this map or additional map products, visit <https://connect.ncdot.gov/resources/State-Mapping>