
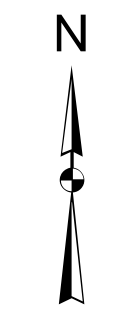
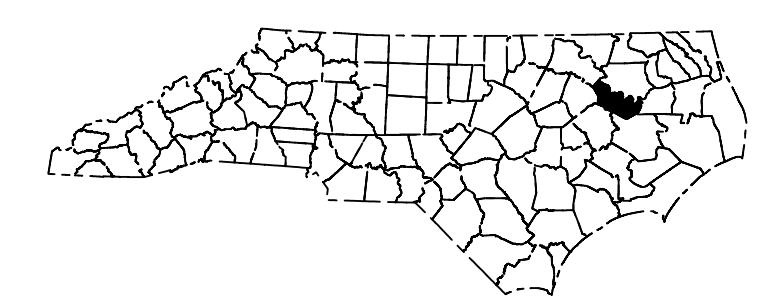
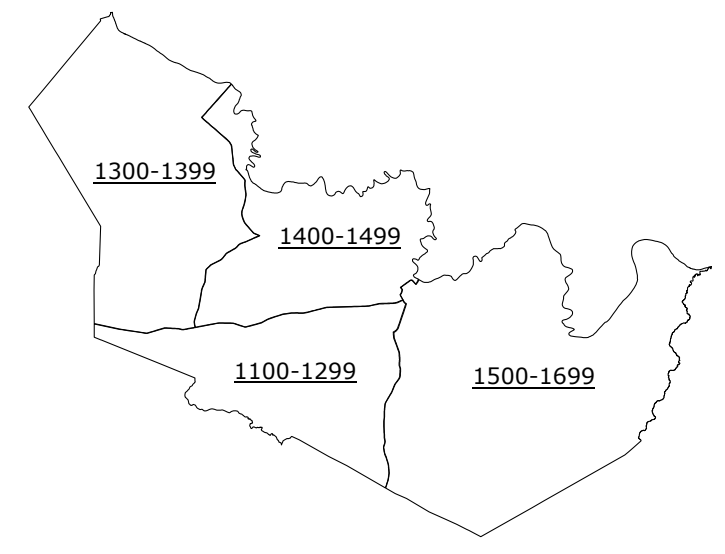
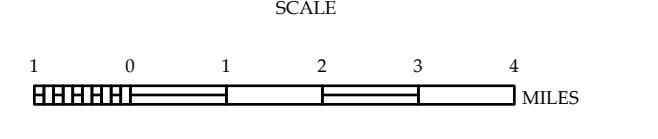


- LEGEND**
- INTERSTATE US NC Divided Hwy
  - INTERSTATE US NC Undivided Hwy
  - BLUE BRIDGE PARKWAY
  - UNPAVED SURFACE ROAD
  - ROAD TO BE BUILT ROAD
  - NO-SYSTEM ROAD
  - PROFESSIONALLY BUILT ROAD
  - PROPOSED THROUGH ROUTE
  - INTERSTATE THROUGH ROUTE
  - STANDARD ROAD BRIDGE
  - RAILROAD BRIDGE
  - TRUSS BRIDGE
  - PIEDMONT BRIDGE
  - PIEDMONT UNDERPASS
  - VERTEBRAL UNDERPASS
  - TUNNEL
  - CULVERT
  - POP
  - INTERSTATE HIGHWAY
  - U.S. NUMBERED HIGHWAY
  - N.C. NUMBERED HIGHWAY
  - U.S. NUMBERED BI-CYCLE ROUTE
  - N.C. NUMBERED BI-CYCLE ROUTE
  - INTERSTATE INTERCHANGE NUMBER
  - SECONDARY ROAD NUMBER
  - UTILITY LINES
  - RAILROAD LINE
  - RAILROAD STATION
  - INSIST AREA
  - STATE LINE
  - COUNTY LINE
  - SMOOTHED TOWN BOUNDARIES
  - CITY LIMITS
  - FERROUS METAL ROAD
  - NARROW GULLY OR STREAM
  - WIDE RIVER OR CREEK
  - RESERVOIR, POND, LAKE, W. ISLAND
  - DAM OR DAM WITH LOCK
  - WATERFALL
  - SWAMP
  - COMMUNITY
  - COUNTY SEAL
  - SCHOOL
  - COLLEGE OR UNIVERSITY
  - HOSPITAL
  - CONG. ROAD STATION
  - CHURCH
  - CHURCH WITH CEMETERY
  - CEMETERY
  - POST OFFICE
  - CONG. PRISON OR PENAL INSTITUTION
  - QUARRY
  - MINE OR PIT
  - HIGHWAY GARAGE OR MAINT. YARD
  - HIGHWAY DEP. OR POST OFFICE
  - MILITARY POST
  - WEIGH STATION
  - FABRICTION
  - HISTORICAL SITE
  - POST OFFICE
  - STATE FOREST
  - LIGHTHOUSE
  - MOUNTAIN SUMMIT
  - MOUNTAIN GAP
  - OVERLOOK
  - BEACH AREA
  - VISITOR REST AREA
  - WELCOME CENTER AREA
  - AIRPORT
  - MILITARY AIRPORT
  - NATIONAL STATE FOREST BOUNDARY
  - WILDLIFE REFUGE
  - NATIONAL STATE PARK BOUNDARY
  - GAME LANDS BOUNDARY
  - MILITARY RESERVATION BOUNDARY
  - INDIAN RESERVATION BOUNDARY



**MARTIN COUNTY  
NORTH CAROLINA**

PREPARED BY THE  
NORTH CAROLINA DEPARTMENT OF TRANSPORTATION  
OPERATIONS PROGRAM MANAGEMENT UNIT - MAPPING SECTION  
IN COOPERATION WITH THE  
U.S. DEPARTMENT OF TRANSPORTATION  
FEDERAL HIGHWAY ADMINISTRATION



NORTH CAROLINA PLANE COORDINATE SYSTEM  
LAMBERT CONFORMAL CONIC PROJECTION

COPIES OF THIS MAP ARE AVAILABLE TO THE  
PUBLIC AT NOMINAL COST. CONTACT US TO ORDER:  
STATEMAPPING@NCDOT.GOV  
https://connect.ncdot.gov/resources/State-Mapping/Pages/Ordering-Maps.aspx  
(919) 847-4447

TERMS OF USE: The Mapping Section's goal is to provide the most accurate and current information possible. Map data is compiled from numerous sources with varying dates of publication and map accuracy standards. As a result, the accuracy, currency, and completeness of the data provided will vary. The North Carolina Department of Transportation shall not be held liable for any errors in the map data. This map cannot be construed to be a legal document. The information shown on this map was last updated in March 2024. For digital copies of this map or additional map products, visit https://connect.ncdot.gov/resources/State-Mapping.