


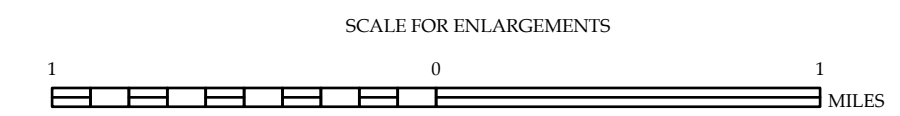
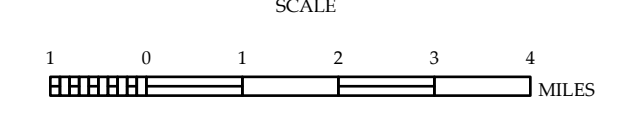
LEGEND

- INTERSTATE US NC
- Blue Ridge Parkway
- State Route
- County Road
- Local Road
- Proposed Road
- Interstate Bridge
- Standard Road Bridge
- Draw Span on Bridge
- Pedestrian Walkway
- Pedestrian Overpass
- Tunnel
- Interstate Highway
- U.S. Numbered Highway
- U.S. Numbered Bicycle Route
- NC Numbered Bicycle Route
- Secondary Road Number
- City Limits
- County Seat
- State Line
- National Forest Boundary
- Wildlife Refuge
- State Park Boundary
- Game Lands Boundary
- Military Reservation Boundary
- Indian Reservation Boundary



**MADISON COUNTY
NORTH CAROLINA**

PREPARED BY THE
NORTH CAROLINA DEPARTMENT OF TRANSPORTATION
OPERATIONS PROGRAM MANAGEMENT UNIT - MAPPING SECTION
IN COOPERATION WITH THE
U.S. DEPARTMENT OF TRANSPORTATION
FEDERAL HIGHWAY ADMINISTRATION



COPIES OF THIS MAP ARE AVAILABLE TO THE
PUBLIC AT NOMINAL COST. CONTACT US TO ORDER:
maps@ncdot.gov
<http://connect.ncdot.gov/resources/State-Mapping/Pages/Ordering-Maps.aspx>
(717) 524-4491

TERMS OF USE: The Mapping Section's goal is to provide the most accurate and current information possible. Map data is compiled from numerous sources with varying dates of publication and map accuracy standards. As a result, the accuracy, currency, and completeness of the data provided will vary. The North Carolina Department of Transportation shall not be held liable for any errors in the map data. This map cannot be construed to be a legal document. The information shown on this map was last updated in May 2024.
For digital copies of this map or additional map products, visit <https://connect.ncdot.gov/resources/State-Mapping>

NORTH CAROLINA PLANE COORDINATE SYSTEM
LAMBERT CONFORMAL CONIC PROJECTION