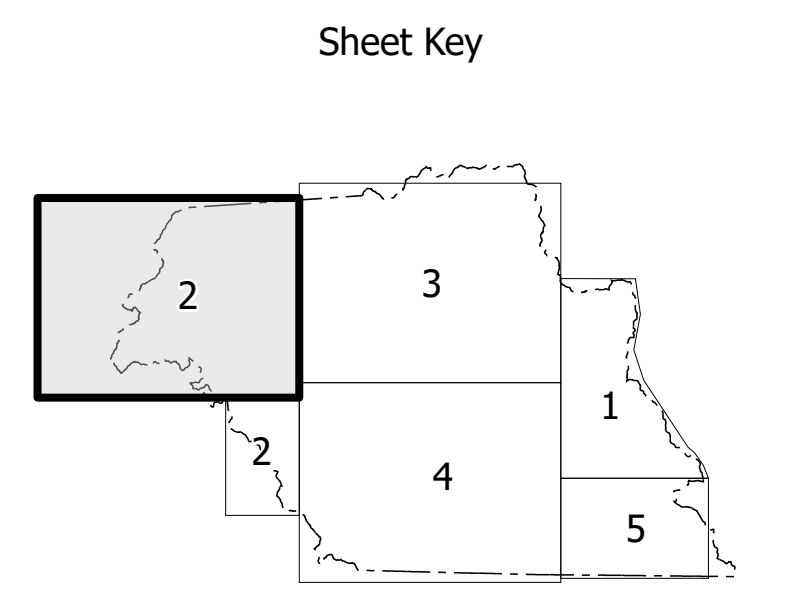
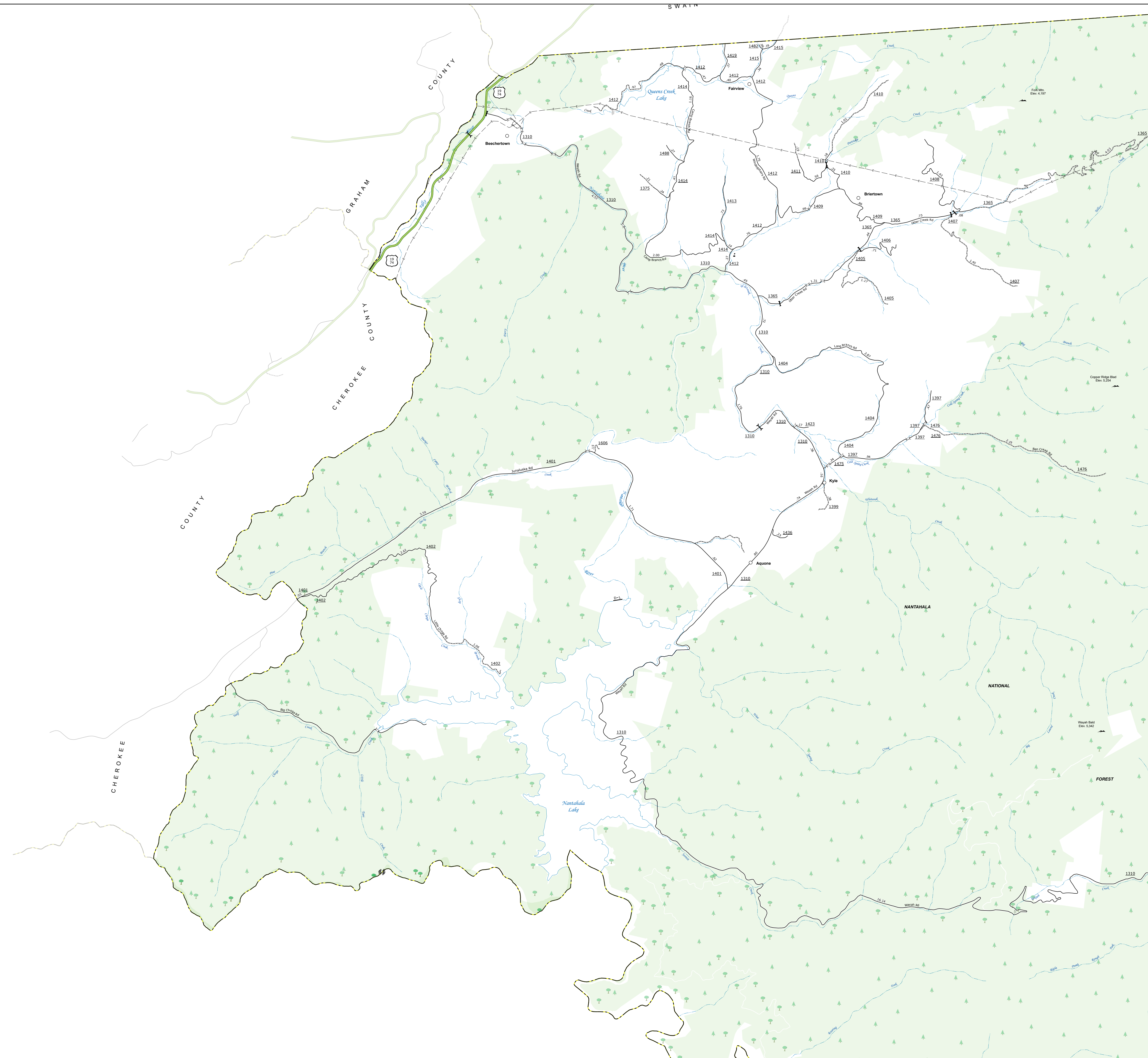


TERMS OF USE: The Mapping Section strives to provide the most accurate and current information possible. Map data is compiled from various sources and is not guaranteed to be 100% accurate. The North Carolina Department of Transportation and its employees are not responsible for any errors or omissions in this map. The user assumes all liability for any use of this map. For more information, visit <http://www.ncdot.gov/Information/About/AboutUs/AboutUs.aspx>.

COPIES OF THIS MAP ARE AVAILABLE TO THE PUBLIC AT NO CHARGE. CONTACT US TO ORDER: maps@ncdot.gov or call 1-800-368-6848.



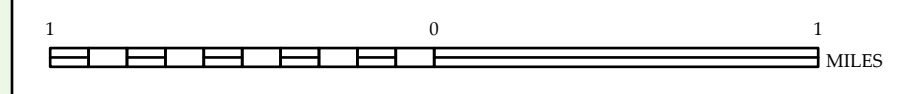
LEGEND

- INTERSTATE US NC
- US NC
- Divided Hwy
- Undivided Hwy
- Blue Ridge Parkway
- Concrete Paved Road
- Hard Surfaced Road
- Non-System Road
- Professionally Drawn Road
- Proposed Location
- Intersection Distance
- Standard Road Bridge
- Draw Span on Bridge
- Draw Span on Bridge
- Footpath Walkway
- Footpath Underpass
- Vehicle Underpass
- Tunnel
- Utility
- Interstate Highway
- U.S. Numbered Highway
- U.S. Numbered Highway
- U.S. Numbered Bicycle Route
- Secondary Road Number
- Utility Lines
- Railroad Line
- Railroad Station
- East Area
- State Line
- County Line
- City Line
- Ferry Route
- Narrow Creek or Stream
- Wide River or Creek
- Reservoir, Pond or Lake w/ Island
- Dam or Dam Water Lake
- Waterfall
- Swamp
- Community, Town or City Center
- County Seat
- School
- College or University
- Hospital
- Coast Guard Station
- Church
- Church with Cemetery
- Cemetery
- Park Station
- Correction or Penal Institution
- Quarry
- Highway Det. or Dist. Office
- Military Post
- Wreck Station
- Paraglider
- Historical Site
- Point of Interest
- State Forest
- Mountain Summit
- Overlook
- Rest Area
- Visitor Ctr. Rest Area
- Wildlife Ctr. Rest Area
- Airport
- Military Airport
- Field Post
- National State Forest Boundary
- Wildlife Refuge
- National State Park Boundary
- Game Lands Boundary
- Military Reservation Boundary
- Indian Reservation Boundary



**MACON COUNTY
NORTH CAROLINA**

PREPARED BY THE
NORTH CAROLINA DEPARTMENT OF TRANSPORTATION
OPERATIONS PROGRAM MANAGEMENT UNIT - MAPPING SECTION
IN COOPERATION WITH THE
U.S. DEPARTMENT OF TRANSPORTATION
FEDERAL HIGHWAY ADMINISTRATION



NORTH CAROLINA PLANE COORDINATE SYSTEM
LAMBERT CONFORMAL CONIC PROJECTION