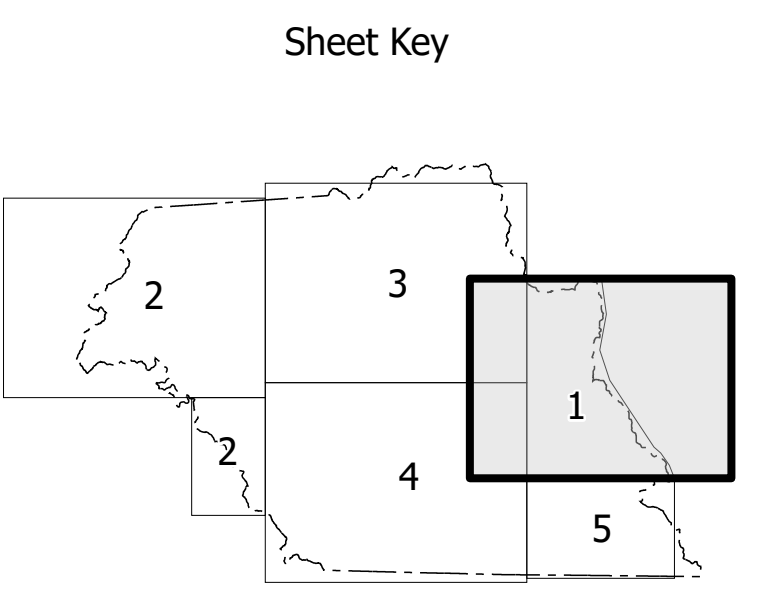



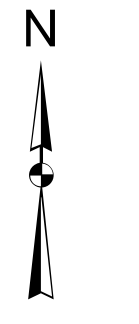
TERMS OF USE: The Mapping Section strives to provide the most accurate and current information possible. Map data is compiled from various sources including aerial photography, ground surveys, and other data. The North Carolina Department of Transportation does not warrant the accuracy of the information shown on this map. The user assumes all responsibility for the use of the map. The information shown on this map is for informational purposes only. It is not to be used for navigation or other purposes. The information shown on this map is not to be used for navigation or other purposes. The information shown on this map is not to be used for navigation or other purposes.

COPIES OF THIS MAP ARE AVAILABLE TO THE PUBLIC AT THE FOLLOWING CONTACT US TO ORDER: 1-800-368-3343



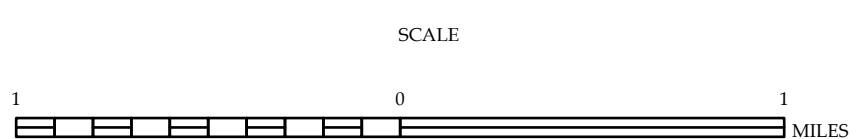
LEGEND

- INTERSTATE US NC
- Blue Ridge Parkway
- Unimproved Road
- Hard Surfaced Road
- Non-System Road
- Professionally Drained Road
- Proposed Location
- Interchange
- Standard Road Bridge
- Roadway Bridge
- Draw Span on Bridge
- Footpath Bridge
- Footpath Walkway
- Footpath Underpass
- Vehicle Underpass
- Tunnel
- Utility
- Interstate Highway
- U.S. Numbered Highway
- U.S. Numbered Bicycle Route
- N.C. Numbered Bicycle Route
- Interstate Interchange Number
- Secondary Road Number
- Utility Lines
- Railroad Line
- State Line
- County Line
- City Limits
- Ferry Route
- Narrow Creek or Stream
- Wide River or Creek
- Reservoir, Pond or Lake w/ Island
- Dam or Dam with Lake
- Waterfall
- Swamp
- Community, Town or City Center
- County Seat
- School
- College or University
- Hospital
- Post Office
- Church
- Church with Cemetery
- Cemetery
- Park Station
- Correctional or Penal Institution
- Quarry
- Highway or Pkwy
- Highway Garage or Maint. Yard
- Highway Dist. or Dist. Office
- Military Post
- Water Station
- Fairgrounds
- Historical Site
- Point of Interest
- State Forest
- Light House
- Mountain Summit
- Overlook
- Rest Area
- Visitor Ctr. Rest Area
- Wild Game Tr. Rest Area
- Airport
- Military Airport
- Helipad
- National State Forest Boundary
- Wildlife Refuge
- National State Park Boundary
- Game Lands Boundary
- Military Reservation Boundary
- Indian Reservation Boundary



**MACON COUNTY
NORTH CAROLINA**

PREPARED BY THE
NORTH CAROLINA DEPARTMENT OF TRANSPORTATION
OPERATIONS PROGRAM MANAGEMENT UNIT - MAPPING SECTION
IN COOPERATION WITH THE
U.S. DEPARTMENT OF TRANSPORTATION
FEDERAL HIGHWAY ADMINISTRATION



NORTH CAROLINA PLANE COORDINATE SYSTEM
LAMBERT CONFORMAL CONIC PROJECTION