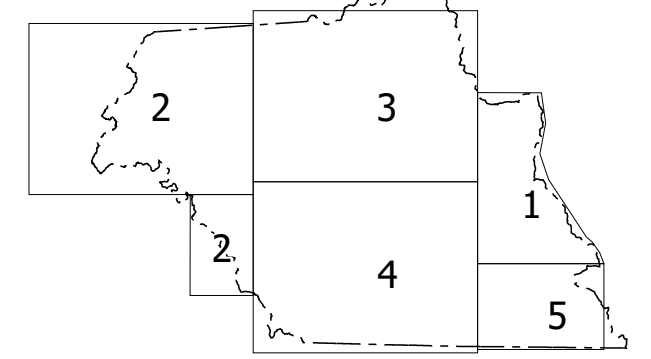

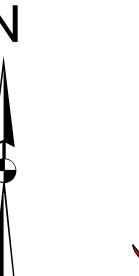


Sheet Key



LEGEND

- INTERSTATE US NC
UNIMPROVED GRAVEL ROAD
DIVIDED HOY
UNPAVED ROAD
BLUE RIDGE PARKWAY
ROADWAY BRIDGE
PROPOSED BRIDGE
STANDARD ROAD BRIDGE
RAILROAD BRIDGE
PEDESTRIAN BRIDGE
VEHICULAR UNDERPASS
TUNNEL
CULVERT
INTERSTATE HIGHWAY
U.S. NUMBERED HIGHWAY
N.C. NUMBERED HIGHWAY
U.S. NUMBERED BIWAY ROUTE
N.C. NUMBERED BIWAY ROUTE
INTERSTATE INTERCHANGE NUMBER
SECONDARY ROAD NUMBER
UTILITY LINES
RAILROAD LINE
RAILROAD STATION
INSULATED AREA
STATE LINE
COUNTY LINE
CITY LIMITS
FERRY ROUTE
NARROW GUEGE OR STREAM
WIDE RIVER OR CREEK
BEACHFOUR, POINT OR LAKE W/ ISLAND
DAM OR DAM WITH LOCK
WATERFALL
SWAMP
COMMUNITY, TOWN OR CITY CENTER
COUNTY SEAT
SCHOOL
COLLEGE OR UNIVERSITY
HOSPITAL
COAST GUARD STATION
CHURCH WITH CEMETERY
CEMETERY
PRISON OR PENITENTIARY
CORRECTION OR PENAL INSTITUTION
QUARRY
MINE OR PIT
HIGHWAY GARAGE OR MAINT. YARD
HIGHWAY RD. OR DIST. OFFICE
MILITARY POST
WEIGH STATION
FARMGROUNDS
HISTORICAL SITE
POINTS OF INTEREST
STATE FOREST
LIGHTHOUSE
MOUNTAIN SHARPE
OVERLOOK
REST AREA
VISITOR CENTER AREA
AIRPORT
MILITARY AIRPORT
HELIPORT
NATIONAL STATE FOREST BOUNDARY
WILDLIFE REFUGE
NATIONAL STATE PARK BOUNDARY
GAME LANDS BOUNDARY
MILITARY RESERVATION BOUNDARY
INDIAN RESERVATION BOUNDARY



MACON COUNTY NORTH CAROLINA

PREPARED BY THE NORTH CAROLINA DEPARTMENT OF TRANSPORTATION OPERATIONS PROGRAM MANAGEMENT UNIT - MAPPING SECTION IN COOPERATION WITH THE U.S. DEPARTMENT OF TRANSPORTATION FEDERAL HIGHWAY ADMINISTRATION

SCALE 1 0 1 2 3 4 MILES

SCALE FOR ENLARGEMENTS 1 0 1 MILES

COPIES OF THIS MAP ARE AVAILABLE TO THE PUBLIC AT NOMINAL COST. CONTACT US TO ORDER: https://www.ncdot.gov/transportation/State-Mapping/Pages/Ordering-Maps.aspx (919) 834-8480

TERMS OF USE: The Mapping Section's goal is to provide the most accurate and current information possible. Map data is compiled from numerous sources with varying dates of publication and map accuracy standards. As a result, the accuracy, currency, and completeness of the data provided will vary. The North Carolina Department of Transportation shall not be held liable for any errors in the map data. This map cannot be construed to be a legal document. The information shown on this map was last updated in April 2024. For digital copies of this map or additional map products, visit https://www.ncdot.gov/resources/State-Mapping

NORTH CAROLINA PLANE COORDINATE SYSTEM LAMBERT CONFORMAL CONIC PROJECTION SHEET 1 OF 5