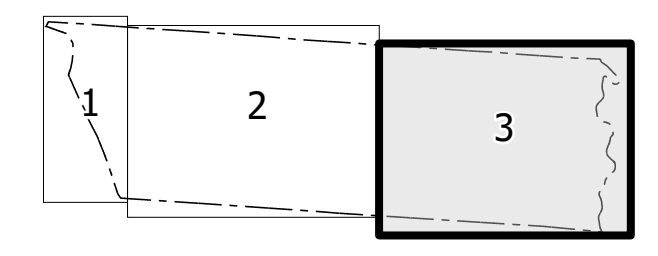



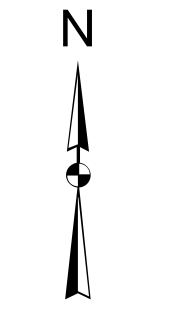
Sheet Key



TERMS OF USE: The Mapping Section goal is to provide the most accurate and current information possible. Map data is compiled from numerous sources with varying degrees of accuracy and currency. As a result, the accuracy, currency, and completeness of the information cannot be guaranteed. The information shown on this map was last updated in March 2024.

COURTESY OF THE FOLLOWING AGENCIES: LINCOLN COUNTY GIS; GASTON COUNTY GIS; ROCK SPRINGS GIS; YADON COUNTY GIS; MECKLENBURG COUNTY GIS; IREDELL COUNTY GIS; U.S. GEOLOGICAL SURVEY; NORTH CAROLINA DEPARTMENT OF TRANSPORTATION; NCEM; MICHIGAN STATE UNIVERSITY; NATIONAL STATE FOREST SERVICE; NATIONAL STATE PARK SERVICE; GAMMA LANDS; MILITARY RESERVATION; INDIAN RESERVATION.

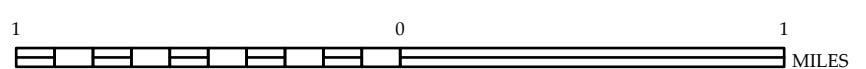
- LEGEND**
- Interstate US
 - US Numbered Highway
 - State Road
 - County Road
 - Unimproved Road
 - Proprietary Road
 - Private Road
 - Public Utility
 - Water
 - Contour
 - Spot Elevation
 - City
 - County Seat
 - College or University
 - Hospital
 - Amusement
 - Church
 - Community
 - Quarry
 - Military Post
 - Gravestone
 - Historical Site
 - Power Line
 - Post Office
 - State Forest
 - Light House
 - Mountain Summit
 - Mountain Gap
 - Overlook
 - Reservoir
 - Visitor Center Area
 - Wildlife Refuge
 - National State Park Boundary
 - Gama Lands Boundary
 - Military Reservation Boundary
 - Indian Reservation Boundary



**LINCOLN COUNTY
NORTH CAROLINA**

PREPARED BY THE
NORTH CAROLINA DEPARTMENT OF TRANSPORTATION
OPERATIONS PROGRAM MANAGEMENT UNIT - MAPPING SECTION
IN COOPERATION WITH THE
U.S. DEPARTMENT OF TRANSPORTATION
FEDERAL HIGHWAY ADMINISTRATION

SCALE



NORTH CAROLINA PLANE COORDINATE SYSTEM
LAMBERT CONFORMAL CONIC PROJECTION