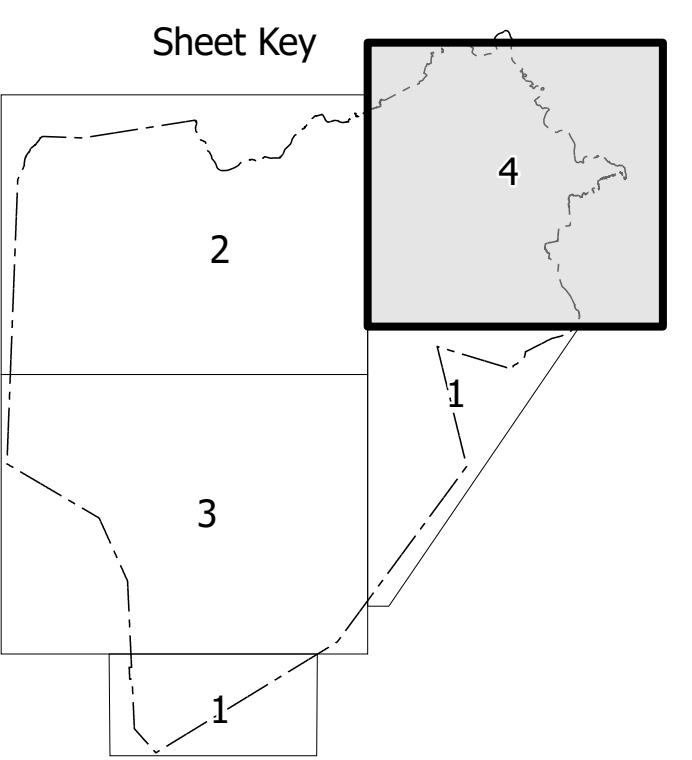
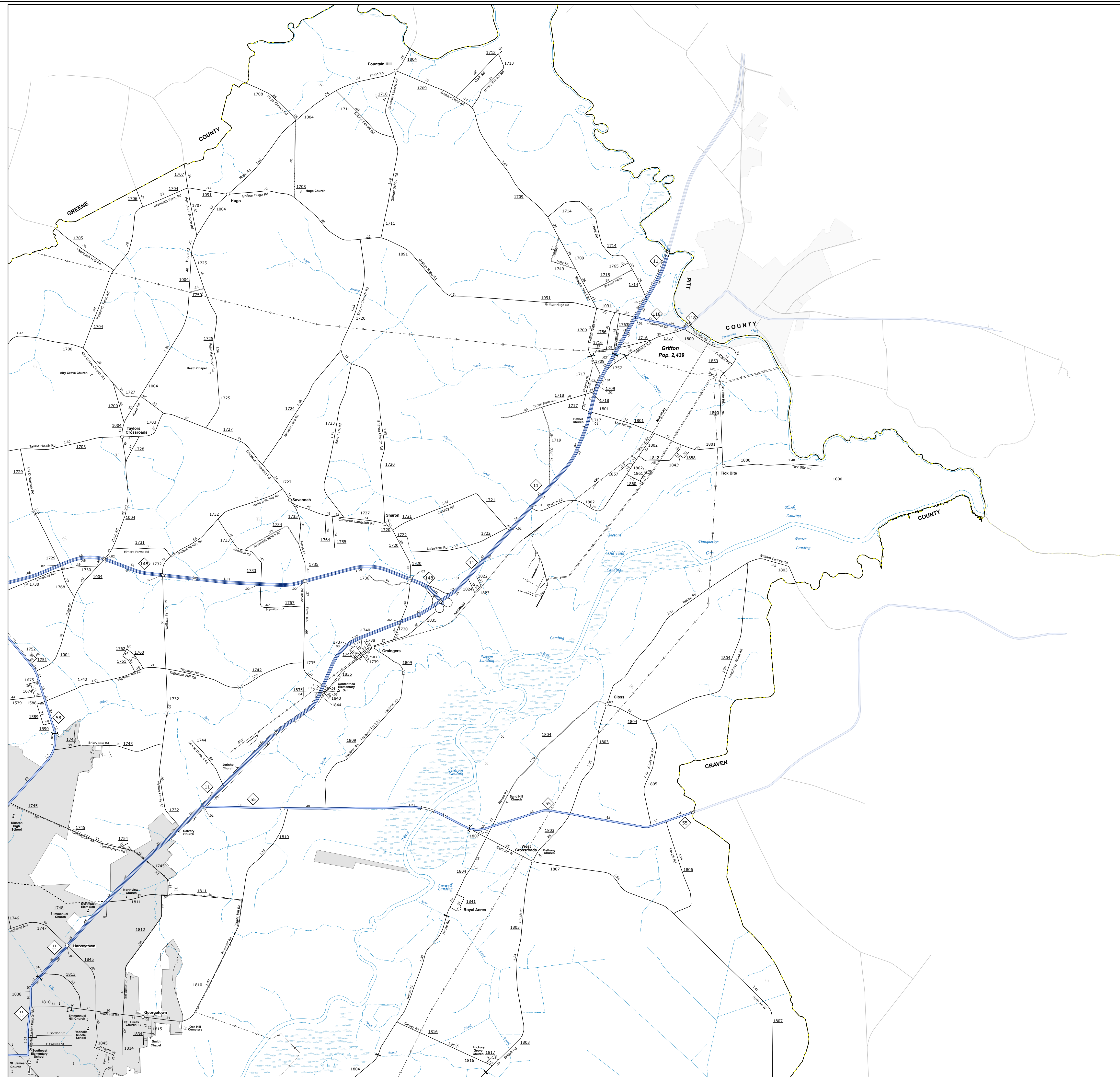



THIS IS A PRELIMINARY MAP. It is not intended to be used for legal purposes. The information shown on this map was last updated in 2024. For digital copies of this map or additional map products, visit <https://www.ncdot.gov/transportation/transportation-services/transportation-maps/transportation-maps.aspx>

CONSENT OF PUBLICATION AND AGREEMENT TO PUBLISH AT OWNERS RISK AND WITHOUT LIABILITY TO THE PUBLISHER. THE PUBLISHER MAKES NO WARRANTY OF ANY KIND, EXPRESS OR IMPLIED, INCLUDING BUT NOT LIMITED TO THE WARRANTIES OF MERCHANTABILITY, FITNESS FOR A PARTICULAR PURPOSE AND NONINFRINGEMENT. IN NO EVENT SHALL THE PUBLISHER BE LIABLE FOR ANY DAMAGES, INCLUDING BUT NOT LIMITED TO DIRECT, INDIRECT, SPECIAL OR CONSEQUENTIAL DAMAGES.



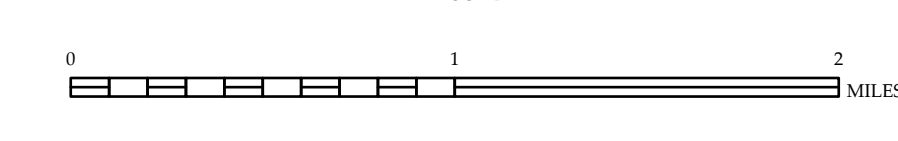
LEGEND

	INTERSTATE US		Divided Hwy
	US NC		Undivided Hwy
	HIGHWAY PARKWAY		
	UNPAVED STATE ROAD		
	HARD SURF ROAD		
	UNPAVED ROAD		
	PROPOSED DRAINAGE		
	PREDICTED AT-RISK		
	INTERSTATE DISTANCE		
	STANDARD ROAD BRIDGE		
	Roadway Bridge		
	Draw Span or Bridge		
	Pedestrian Bridge		
	Pedestrian Walkway		
	Pedestrian Underpass		
	Vertical Clearances		
	TUNNEL		
	Overpass		
	PIV		
	INTERSTATE HOVWAY		
	US NUMBERED HOVWAY		
	NC NUMBERED HOVWAY		
	US NUMBERED BI-CYCLE ROUTE		
	NC NUMBERED BI-CYCLE ROUTE		
	INTERSTATE INTERCHANGE NUMBER		
	SECONDARY ROAD NUMBER		
	UTILITY LINE		
	RAILROAD LINE		
	RAILROAD STATION		
	PORT AREA		
	SHALE LINE		
	COASTLINE		
	SHORTLY DRAIN BOUNDARIES		
	CITY LIMITS		
	FERRY ROUTE AND RAMP		
	SANDWICH CREEK OR STREAM		
	WATER BODY		
	RESERVOIR, POND OR LAKE W/ ISLAND		
	DAM OR DAM WITH LOCK		
	WATERFALL		
	SWAMP		
	COMMUNITY		
	COUNTY SEAT		
	SCHOOL		
	COLLEGE OR UNIVERSITY		
	HOSPITAL		
	COAST GUARD STATION		
	CHURCH		
	CHURCH WITH CEMETERY		
	CEMETERY		
	PARK STATION		
	CORRECTION OR PENAL INSTITUTION		
	QUARRY		
	SEMI-OR PIV		
	HIGHWAY GARAGE OR MAINT YARD		
	HIGHWAY DEP. OR DIST. OFFICE		
	MILEAGE POST		
	VIADUCT		
	FAIRGROUNDS		
	HISTORICAL SITE		
	POINTS OF INTEREST		
	POST OFFICE		
	STATE FOREST		
	LIGHTHOUSE		
	MOUNTAIN SUMMIT		
	MOUNTAIN GAP		
	OVERLOOK		
	REST AREA		
	VISITOR CENTER AREA		
	WILDCOAST REST AREA		
	AIRPORT		
	MILITARY AIRPORT		
	NATIONAL STATE FOREST BOUNDARY		
	WILDLIFE REFUGE		
	NATIONAL STATE PARK BOUNDARY		
	GAME LANDS BOUNDARY		
	MILITARY RESERVATION BOUNDARY		
	INDIAN RESERVATION BOUNDARY		



**LENOIR COUNTY
NORTH CAROLINA**

PREPARED BY THE
NORTH CAROLINA DEPARTMENT OF TRANSPORTATION
OPERATIONS PROGRAM MANAGEMENT UNIT - MAPPING SECTION
IN COOPERATION WITH THE
U.S. DEPARTMENT OF TRANSPORTATION
FEDERAL HIGHWAY ADMINISTRATION
SCALE



NORTH CAROLINA PLANE COORDINATE SYSTEM
LAMBERT CONFORMAL CONIC PROJECTION