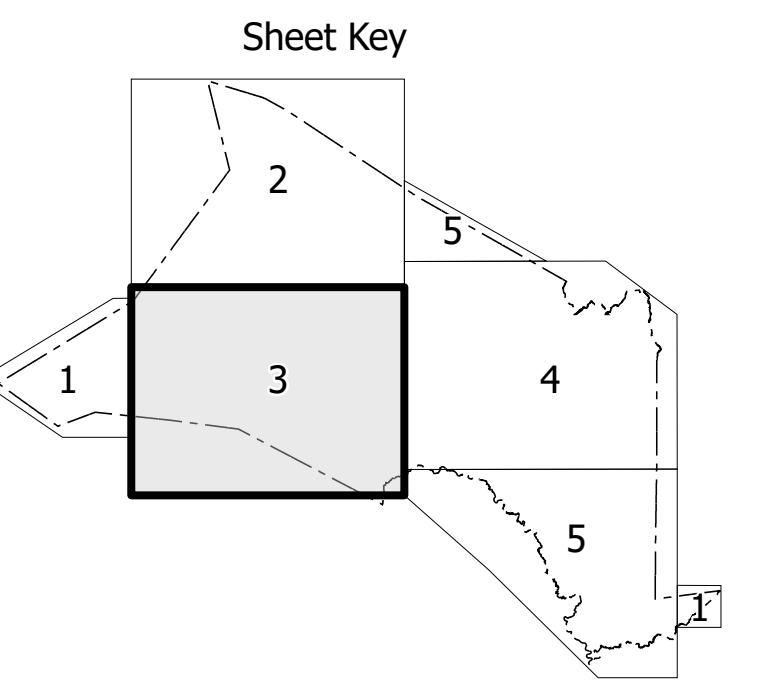
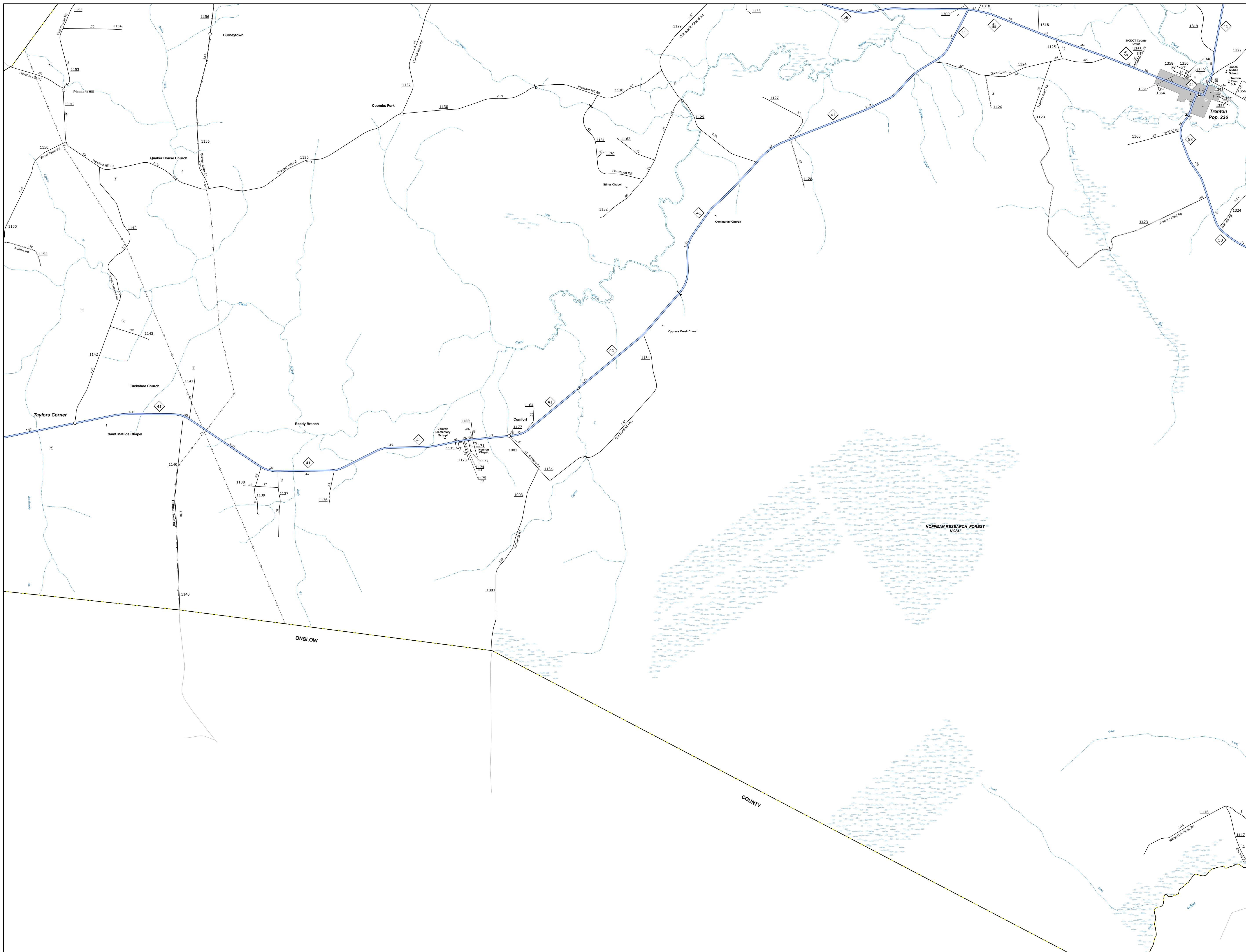


THIS IS A PRELIMINARY MAP. THE MAP IS NOT TO BE USED FOR ANY PURPOSES THAT REQUIRE A HIGH DEGREE OF ACCURACY. THE USER ASSUMES ALL LIABILITY FOR ANY DAMAGE OR LOSS OF DATA OR INFORMATION THAT MAY BE CAUSED BY THE USE OF THIS MAP. THE INFORMATION ON THIS MAP WAS OBTAINED FROM THE FOLLOWING SOURCES: AERIAL PHOTOGRAPHS, FIELD SURVEY DATA, AND OTHER AVAILABLE DATA. THE INFORMATION ON THIS MAP IS NOT GUARANTEED TO BE COMPLETELY ACCURATE. THE INFORMATION ON THIS MAP IS NOT TO BE USED FOR ANY PURPOSES THAT REQUIRE A HIGH DEGREE OF ACCURACY. THE USER ASSUMES ALL LIABILITY FOR ANY DAMAGE OR LOSS OF DATA OR INFORMATION THAT MAY BE CAUSED BY THE USE OF THIS MAP. THE INFORMATION ON THIS MAP WAS OBTAINED FROM THE FOLLOWING SOURCES: AERIAL PHOTOGRAPHS, FIELD SURVEY DATA, AND OTHER AVAILABLE DATA. THE INFORMATION ON THIS MAP IS NOT GUARANTEED TO BE COMPLETELY ACCURATE.

CONTRACT NO. 100-2019-0001 FOR THE DESIGN AND CONSTRUCTION OF THE TAYLORS CORNER AND COMFORT BARRIERS. THE CONTRACTOR IS RESPONSIBLE FOR OBTAINING ALL NECESSARY PERMITS AND APPROVALS FROM THE APPROPRIATE AGENCIES. THE CONTRACTOR IS ALSO RESPONSIBLE FOR OBTAINING ALL NECESSARY EASEMENTS AND RIGHTS-OF-WAY FROM THE PROPERTY OWNERS. THE CONTRACTOR IS NOT RESPONSIBLE FOR ANY DAMAGE OR LOSS OF DATA OR INFORMATION THAT MAY BE CAUSED BY THE USE OF THIS MAP. THE INFORMATION ON THIS MAP WAS OBTAINED FROM THE FOLLOWING SOURCES: AERIAL PHOTOGRAPHS, FIELD SURVEY DATA, AND OTHER AVAILABLE DATA. THE INFORMATION ON THIS MAP IS NOT GUARANTEED TO BE COMPLETELY ACCURATE.

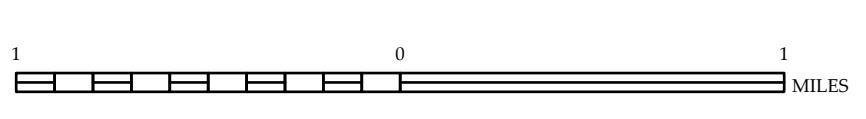


- LEGEND**
- INTERSTATE US NC
 - US NUMBERED HIGHWAY
 - US NUMBERED BI-CYCLE ROUTE
 - STATE ROAD
 - LOCAL ROAD
 - RAILROAD LINE
 - RAILROAD STATION
 - POST OFFICE
 - STATE LINE
 - COUNTY LINE
 - UNINCORPORATED TOWN BOUNDARIES
 - CITY LIMITS
 - WATER
 - WIDE RIVER OR CREEK
 - RESERVOIR, POND OR LAKE W/ ISLAND
 - DAM OR DAM WITH LOCK
 - WATERFALL
 - SHRUB
 - COMBENITY
 - COUNTY SEAT
 - CITY
 - COLLEGE OR UNIVERSITY
 - HOSPITAL
 - COAST GUARD STATION
 - CERCH
 - CERCH WITH CEMETERY
 - CEMETERY
 - POWERS STATION
 - CORRECTION OR PENAL INSTITUTION
 - GAZARD
 - REST OR PTE
 - BIOPHY GARDEN OR MANT. YARD
 - BIOPHY DRY OR DIST. OFFICE
 - MILITARY POST
 - WATER STATION
 - FARM BOUNDS
 - RESERVOIR SITE
 - POINTS OF INTEREST
 - POST OFFICE
 - STATE FOREST
 - LIGHTHOUSE
 - MOUNTAIN SUMMIT
 - MOUNTAIN GAP
 - OVERLOOK
 - REST AREA
 - VISITOR CENTER AREA
 - WELCOME CENTER AREA
 - AIRPORT
 - MILITARY AIRPORT
 - NATIONAL - STATE FOREST BOUNDARY
 - WILDLIFE REFUGE
 - NATIONAL - STATE PARK BOUNDARY
 - GAME LANDS BOUNDARY
 - MILITARY RESERVATION BOUNDARY
 - DURHAM RESERVATION BOUNDARY



**JONES COUNTY
NORTH CAROLINA**

PREPARED BY THE
NORTH CAROLINA DEPARTMENT OF TRANSPORTATION
OPERATIONS PROGRAM MANAGEMENT UNIT - MAPPING SECTION
IN COOPERATION WITH THE
U.S. DEPARTMENT OF TRANSPORTATION
FEDERAL HIGHWAY ADMINISTRATION



NORTH CAROLINA PLANE COORDINATE SYSTEM
LAMBERT CONFORMAL CONIC PROJECTION