
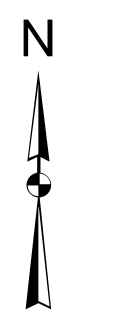
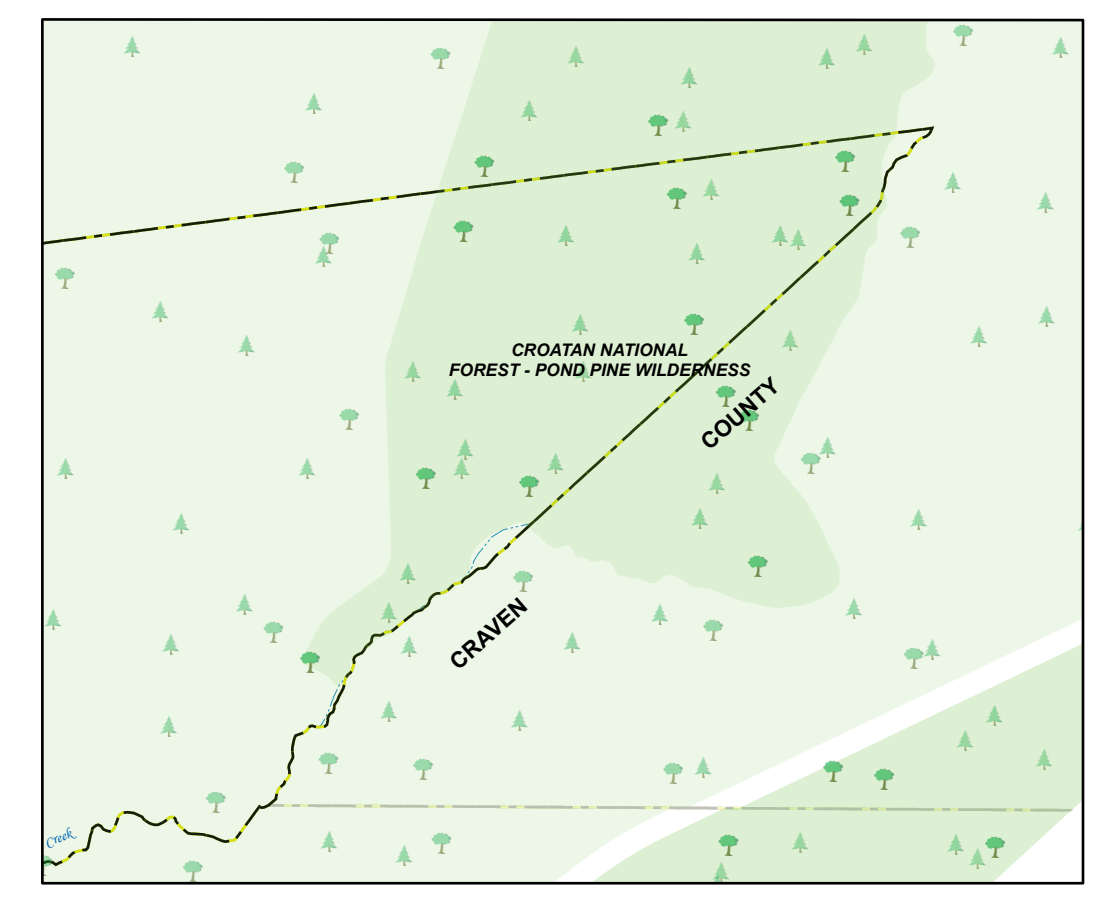
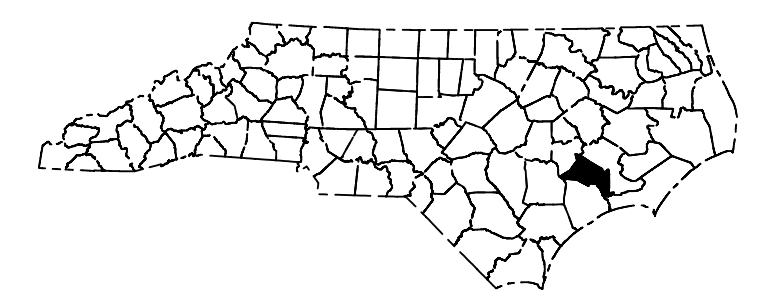


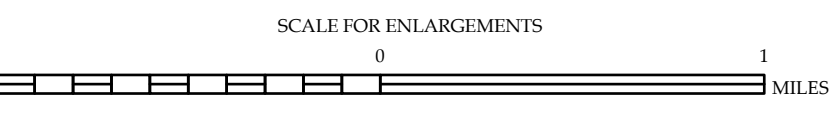
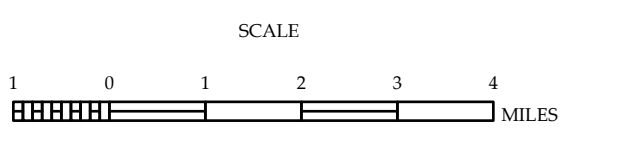
LEGEND

- INTERSTATE US NC Divided Hwy Undivided Hwy
- BLUE RIDGE PARKWAY
- UNPAVED UNGRAVELLED ROAD
- GRAVEL SURFCEDED ROAD
- NON-SYSTEM ROAD
- PROVISIONALLY DEDICATED ROAD
- PROTECTIVE DRAINAGE
- INTERSECTION UNPAVED
- STANDARD ROAD BRIDGE
- RAILROAD BRIDGE
- DECK SPAN ON BRIDGE
- PEDESTRIAN BRIDGE
- PEDESTRIAN UNDERPASS
- VEHICULAR UNDERPASS
- TUNNEL
- CULVERT
- PIPE
- INTERSTATE HIGHWAY
- U.S. NUMBERED HIGHWAY
- U.S. NUMBERED HIGHWAY
- U.S. NUMBERED BICYCLE ROUTE
- U.S. NUMBERED BICYCLE ROUTE
- INTERSTATE INTERCHANGE NUMBER
- SECONDARY ROAD NUMBER
- URBITY DRAIN
- RAILROAD LINE
- RAILROAD TUNNEL
- INLET AREA
- STATE LINE
- COUNTY LINE
- UNINCORPORATED URBAN BOUNDARIES
- CITY LIMITS
- FERRY ROUTE AND KAMP
- NARROW CREEK OR STREAM
- WIDE RIVER OR CREEK
- RESERVOIR, POND OR LAKE WITH LAND
- RESERVOIR, POND OR LAKE WITH LOCK
- WATERFALL
- SWAMP
- COMMUNITY
- COUNTY SEAT
- WEDGE
- SCHOOL
- UNIVERSITY OR UNIVERSITY
- HOSPITAL
- CONVENT
- CHURCH
- CHURCH WITH CEMETERY
- CEMETERY
- CHURCH
- PARK
- FOREST OR PENAL INSTITUTION
- QUARRY
- MINE OR PIT
- BIOPHYSIC RESERVE OR MAINT. YARD
- BORROW PIT OR POST OFFICE
- MILITARY POST
- WEIGH STATION
- FARMHOUSE
- HISTORICAL SITE
- POST OFFICE
- STATE FOREST
- LIGHTHOUSE
- MONUMENTAL SUMMIT
- MONUMENTAL GAP
- OVERLOOK
- REST AREA
- VISITOR CENTER REST AREA
- WELCOME CENTER REST AREA
- MARINE
- MILITARY AIRPORT
- NATIONAL STATE FOREST BOUNDARY
- WILDLIFE REFUGE
- NATIONAL STATE PARK BOUNDARY
- GAME LANDS BOUNDARY
- MILITARY RESERVATION BOUNDARY
- INDIAN RESERVATION BOUNDARY



JONES COUNTY NORTH CAROLINA

PREPARED BY THE NORTH CAROLINA DEPARTMENT OF TRANSPORTATION OPERATIONS PROGRAM MANAGEMENT UNIT - MAPPING SECTION IN COOPERATION WITH THE U.S. DEPARTMENT OF TRANSPORTATION FEDERAL HIGHWAY ADMINISTRATION



COPIES OF THIS MAP ARE AVAILABLE TO THE PUBLIC AT NOMINAL COST. CONTACT US TO ORDER: mapinfo@ncdot.gov <https://connect.ncdot.gov/resources/State-Mapping/Pages/Ordering-Maps.aspx> (919) 834-8480

TERMS OF USE: The Mapping Section's goal is to provide the most accurate and current information possible. Map data is compiled from numerous sources with varying dates of publication and map accuracy standards. As a result, the accuracy, currency, and completeness of the data provided will vary. The North Carolina Department of Transportation shall not be held liable for any errors in the map data. This map cannot be considered to be a legal document. The information shown on this map was last updated in April 2024. For digital copies of this map or additional map products, visit <https://connect.ncdot.gov/resources/State-Mapping>

NORTH CAROLINA PLANE COORDINATE SYSTEM LAMBERT CONFORMAL CONIC PROJECTION SHEET 1 OF 5