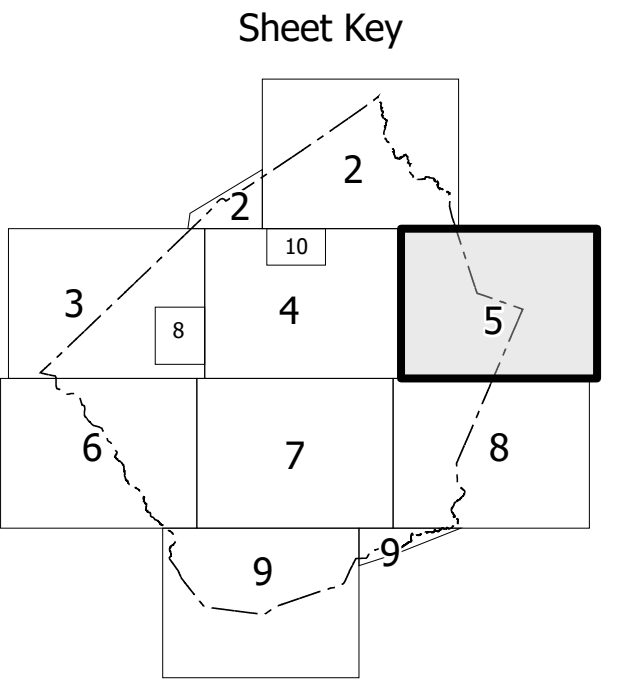

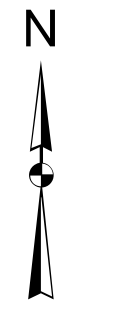


TERMS OF USE: The Mapping Section seeks to provide the most accurate and current information possible. Map data is compiled from numerous sources with varying dates of publication and may not be current. As a result, the accuracy, currency, and completeness of the information cannot be guaranteed. The information shown on this map was last updated on 04/20/2024. Any changes to the information shown on this map may occur without notice. For additional information or assistance, please contact the Mapping Section at (919) 437-2222.

COPYIES OF THIS MAP ARE AVAILABLE TO THE PUBLIC AT NO CHARGE. CONTACT US TO ORDER: (919) 437-2222

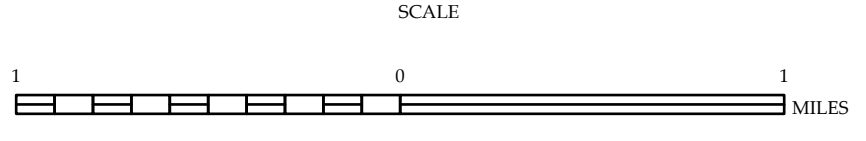


- LEGEND**
- INTERSTATE US NC
  - Decadal Hwy
  - Undeveloped Hwy
  - Blue Ridge Parkway
  - Concrete/Asphalt Road
  - Hard Surfaced Road
  - Non-System Road
  - Professionally Drained Road
  - Proposed Location
  - Interchange/Overpass
  - Standard Road Bridge
  - Draw Span Bridge
  - Footspan Bridge
  - Footspan Walkway
  - Footspan Underpass
  - Vehicle Underpass
  - Tunnel
  - Utility
  - Interstate Highway
  - U.S. Numbered Highway
  - U.S. Numbered Bicycle Route
  - N.C. Numbered Bicycle Route
  - Interstate Interchange Number
  - Secondary Road Number
  - Utility Lines
  - Railroad Line
  - Railroad Station
  - Post Office
  - State Line
  - County Line
  - City Limits
  - Ferry Route
  - Narrow Creek or Stream
  - Wide River or Creek
  - Reservoir, Pond or Lake w/ Island
  - Dam or Dam with Lake
  - Waterfall
  - Swamp
  - Community, Town or City Center
  - County Seat
  - School
  - College or University
  - Hospital
  - Post Office Station
  - Church
  - Church with Cemetery
  - Cemetery
  - Park Station
  - Correctional or Penal Institution
  - Quarry
  - Highway or Pkwy
  - Highway Garage or Maint. Yard
  - Highway Dist. or Dist. Office
  - Military Post
  - Warehouse
  - Historical Site
  - Point of Interest
  - State Forest
  - Northwest
  - Mountain Summit
  - Overlook
  - Rest Area
  - Visitor Ctr/Rest Area
  - Wildlife/CTR Rest Area
  - Airport
  - Military Airport
  - Field Post
  - National State Forest Boundary
  - Wildlife Refuge
  - National State Park Boundary
  - Game Lands Boundary
  - Military Reservation Boundary
  - Indian Reservation Boundary



**JOHNSTON COUNTY  
NORTH CAROLINA**

PREPARED BY THE  
NORTH CAROLINA DEPARTMENT OF TRANSPORTATION  
OPERATIONS PROGRAM MANAGEMENT UNIT - MAPPING SECTION  
IN COOPERATION WITH THE  
U.S. DEPARTMENT OF TRANSPORTATION  
FEDERAL HIGHWAY ADMINISTRATION



NORTH CAROLINA PLANE COORDINATE SYSTEM  
LAMBERT CONFORMAL CONIC PROJECTION