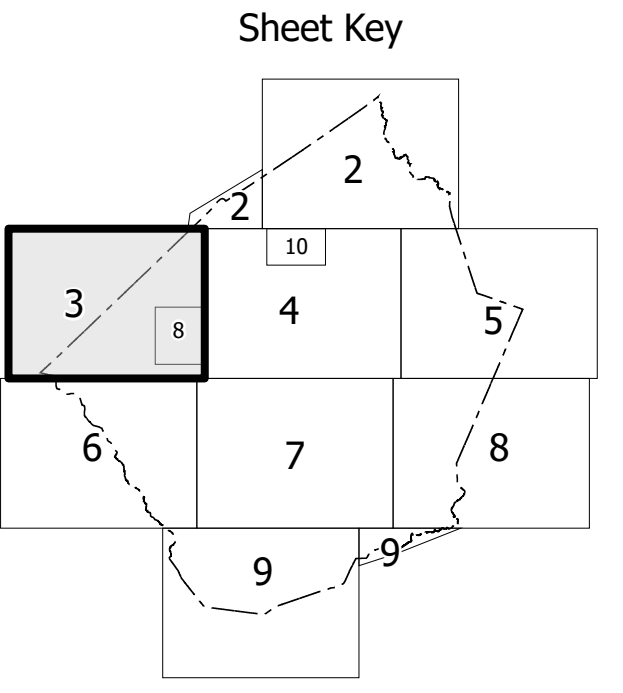
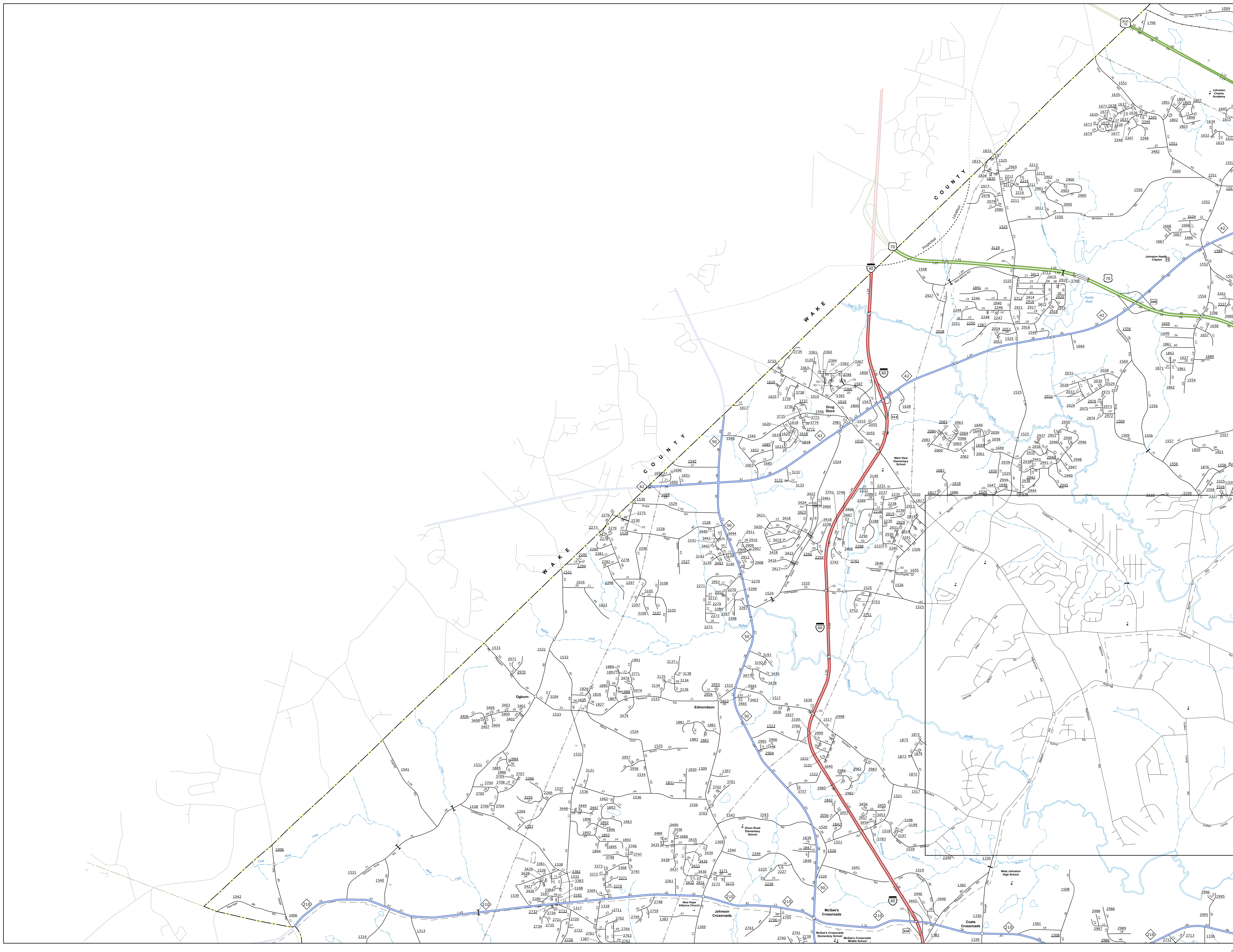



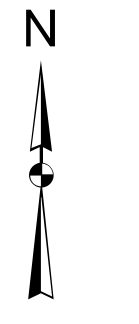
TERMS OF USE: The Mapping Section seeks to provide the most accurate and current information possible. Map data is compiled from numerous sources with varying dates of publication and may contain errors. As a result, the accuracy, currency, and completeness of the information shown on this map cannot be guaranteed. The information shown on this map was last updated on 06/01/2024. All rights reserved. No part of this publication may be reproduced without the prior written permission of the North Carolina Department of Transportation. For more information, visit <https://www.ncdot.gov/transportation/mapping/>.

COPIES OF THIS MAP ARE AVAILABLE TO THE PUBLIC AT NO CHARGE. CONTACT US TO ORDER: [maps@ncdot.gov](mailto:maps@ncdot.gov) or call 1-800-368-6888. For more information, visit <https://www.ncdot.gov/transportation/mapping/>.



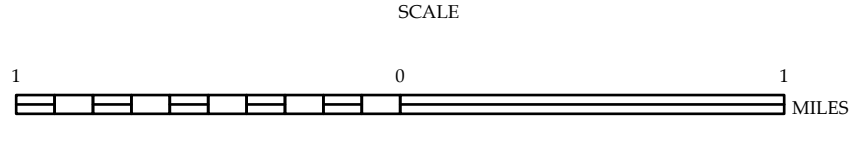
LEGEND

- INTERSTATE US NC
- Interstate US
- Interstate NC
- Disposal Hwy
- Utility/Disposal Hwy
- Blue Ridge Parkway
- Concrete/Asphalt Paved Road
- Hard Surface Road
- Non-System Road
- Professionally Drained Road
- Project/Future Location
- Intersection/Overpass
- Standard Road Bridge
- Draw Span Bridge
- Draw Span Bridge
- Footpath Walkway
- Footpath Walkway
- Footpath Underpass
- Vehicle Underpass
- Tunnel
- Utility
- Fire
- Interstate Highway
- U.S. Numbered Highway
- U.S. Numbered Highway
- U.S. Numbered Bicycle Route
- N.C. Numbered Bicycle Route
- Interstate Interchange Number
- Secondary Road Number
- Utility Lines
- Railroad Line
- Railroad Station
- Post Office
- State Line
- County Line
- City Limits
- Ferry Route
- Narrow Creek or Stream
- Wide River or Creek
- Reservoir, Pond or Lake w/ Island
- Dam or Dam with Lake
- Waterfall
- Swamp
- Community, Town or City Center
- County Seat
- School
- College or University
- Hospital
- County Seat Station
- Church
- Church with Cemetery
- Cemetery
- Park Station
- Correctional or Penal Institution
- Quarry
- Highway Garage or Maint. Yard
- Highway Dist. or Dist. Office
- Military Post
- Water Station
- Barren Ground
- Historical Site
- Point of Interest
- State Forest
- North Carolina Summit
- Overlook
- Rest Area
- Visitor Ctr. Rest Area
- Wildlife Ctr. Rest Area
- Airport
- Military Airport
- Field Office
- National State Forest Boundary
- Wildlife Refuge
- National State Park Boundary
- Game Lands Boundary
- Military Reservation Boundary
- Indian Reservation Boundary



JOHNSTON COUNTY  
NORTH CAROLINA

PREPARED BY THE  
NORTH CAROLINA DEPARTMENT OF TRANSPORTATION  
OPERATIONS PROGRAM MANAGEMENT UNIT - MAPPING SECTION  
IN COOPERATION WITH THE  
U.S. DEPARTMENT OF TRANSPORTATION  
FEDERAL HIGHWAY ADMINISTRATION



NORTH CAROLINA PLANE COORDINATE SYSTEM  
LAMBERT CONFORMAL CONIC PROJECTION