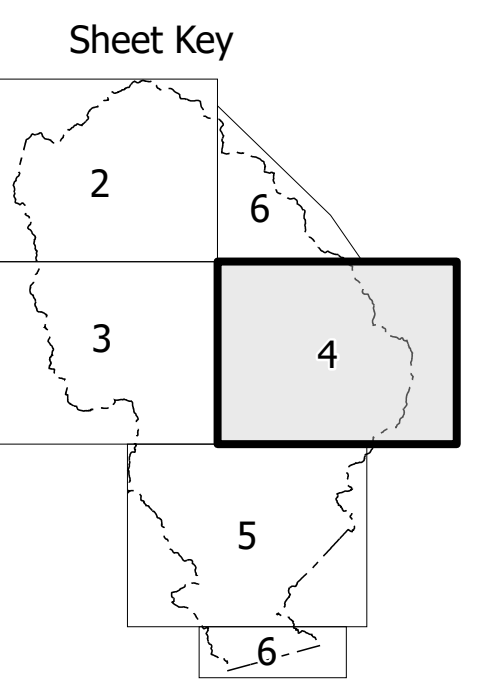
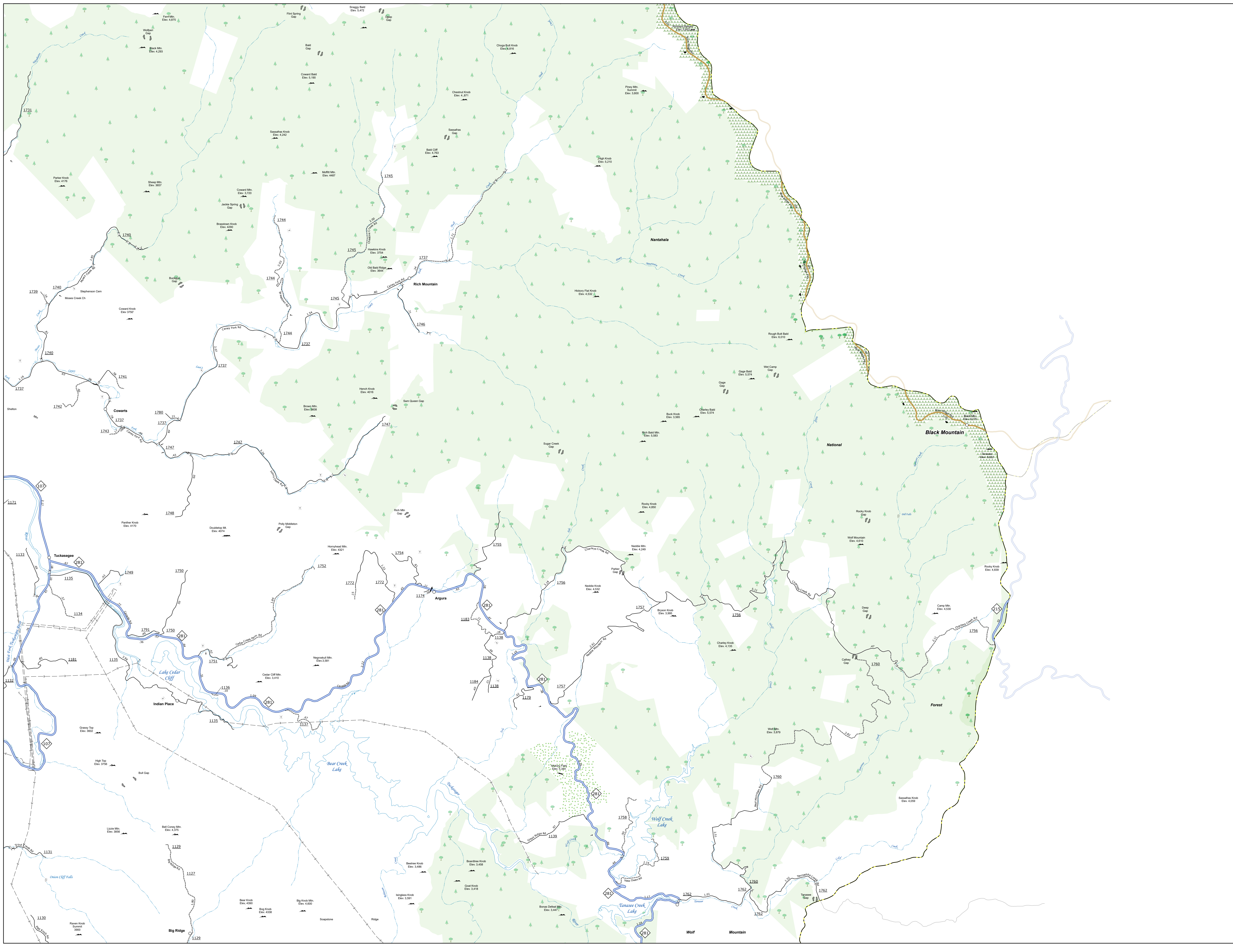


THESE OF USE: The Mapping Section's goal is to provide the most accurate and current information possible. Map data is compiled from numerous sources with varying degrees of accuracy and may contain errors. The accuracy, currency and completeness of the information shown on this map is not guaranteed. The information shown on this map was last updated in August 2024. For additional information, please contact the Mapping Section at 704.785.4333.

COPIES OF THIS MAP ARE AVAILABLE TO THE PUBLIC AT NO CHARGE. FOR MORE INFORMATION, CONTACT US AT 704.785.4333. THE INFORMATION SHOWN ON THIS MAP WAS LAST UPDATED IN AUGUST 2024.

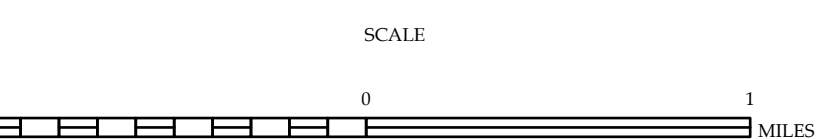


- LEGEND**
- INTERSTATE US NC
  - US NC
  - Decided Hwy
  - Undecided Hwy
  - BLUE RIDGE PARKWAY
  - CONCRETE PAVED ROAD
  - HARD SURFACED ROAD
  - NON-SYSTEM ROAD
  - PROFESSIONALLY SURVEYED ROAD
  - PROPOSED LOCATION
  - INTERSECTION PROPOSE
  - STANDARD ROAD BRIDGE
  - RAILROAD BRIDGE
  - DRAW SPAN ON BRIDGE
  - PIEDMONT BRIDGE
  - PIEDMONT WALKWAY
  - PIEDMONT UNDERPASS
  - TRUCKLAW UNDERPASS
  - TUNNEL
  - FLUYERT
  - POLE
  - INTERSTATE HIGHWAY
  - U.S. NUMBERED HIGHWAY
  - U.S. NUMBERED HIGHWAY
  - U.S. NUMBERED BICYCLE ROUTE
  - N.C. NUMBERED BICYCLE ROUTE
  - INTERSTATE INTERCHANGE NUMBER
  - SECONDARY ROAD NUMBER
  - UTILITY LINES
  - RAILROAD LINE
  - RAILROAD STATION
  - POST AREA
  - STATE LINE
  - COUNTY LINE
  - CITY LIMITS
  - FERRY ROUTE
  - NARROW CREEK OR STREAM
  - WIDE RIVER OR CREEK
  - RESERVOIR, POND OR LAKE W/ ISLAND
  - DAM OR DAM WITH LAKE
  - WATERFALL
  - SWAMP
  - COMMUNITY, TOWN OR CITY CENTER
  - COUNTY SEAT
  - SCHOOL
  - COLLEGE OR UNIVERSITY
  - HOSPITAL
  - COAST GUARD STATION
  - CHURCH
  - CHURCH WITH CEMETERY
  - CEMETERY
  - PARK STATION
  - CORRECTION OR PENAL INSTITUTION
  - QUARRY
  - WINE OR PIE
  - HIGHWAY GARAGE OR MAINT. YARD
  - HIGHWAY DIST. OR DIST. OFFICE
  - MILITARY POST
  - WATER STATION
  - FARGARSON
  - HISTORICAL SITE
  - PROPERTY INTEREST
  - STATE FOREST
  - BOOTHING
  - MOUNTAIN SUMMIT
  - OVERLOOK
  - REST AREA
  - VISITOR CTR REST AREA
  - WILDLIFE CTR REST AREA
  - AIRPORT
  - MILITARY AIRPORT
  - FIELD POST
  - NATIONAL STATE FOREST BOUNDARY
  - WILDLIFE REFUGE
  - NATIONAL STATE PARK BOUNDARY
  - GAME LANDS BOUNDARY
  - MILITARY RESERVATION BOUNDARY
  - INDIAN RESERVATION BOUNDARY



**JACKSON COUNTY  
NORTH CAROLINA**

PREPARED BY THE  
NORTH CAROLINA DEPARTMENT OF TRANSPORTATION  
OPERATIONS PROGRAM MANAGEMENT UNIT - MAPPING SECTION  
IN COOPERATION WITH THE  
U.S. DEPARTMENT OF TRANSPORTATION  
FEDERAL HIGHWAY ADMINISTRATION



NORTH CAROLINA PLANE COORDINATE SYSTEM  
LAMBERT CONFORMAL CONIC PROJECTION