
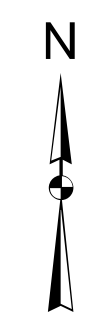
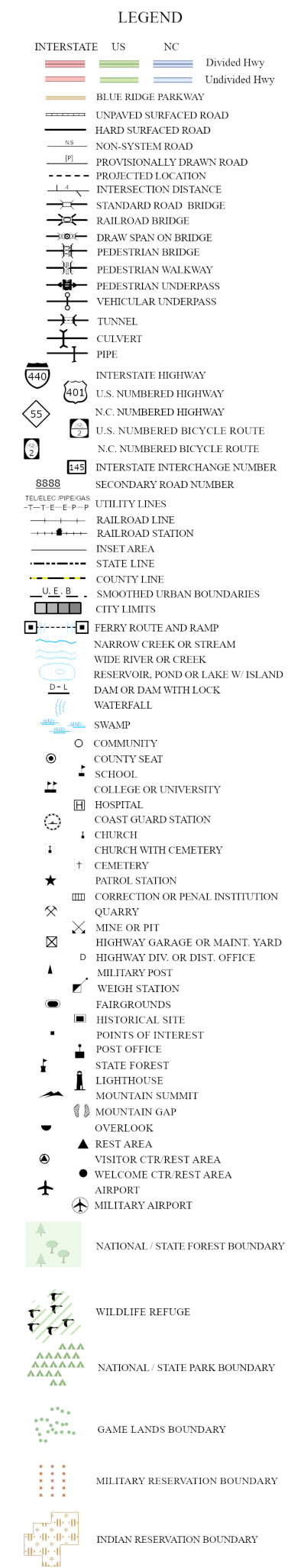
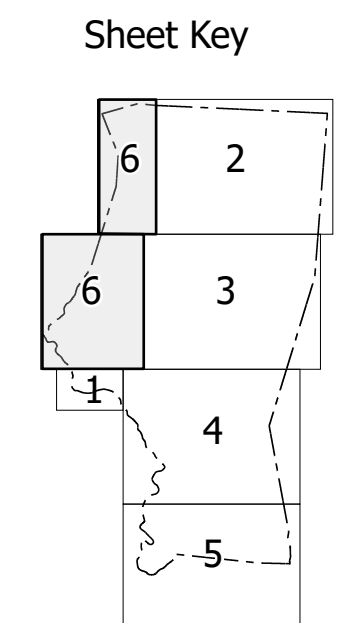
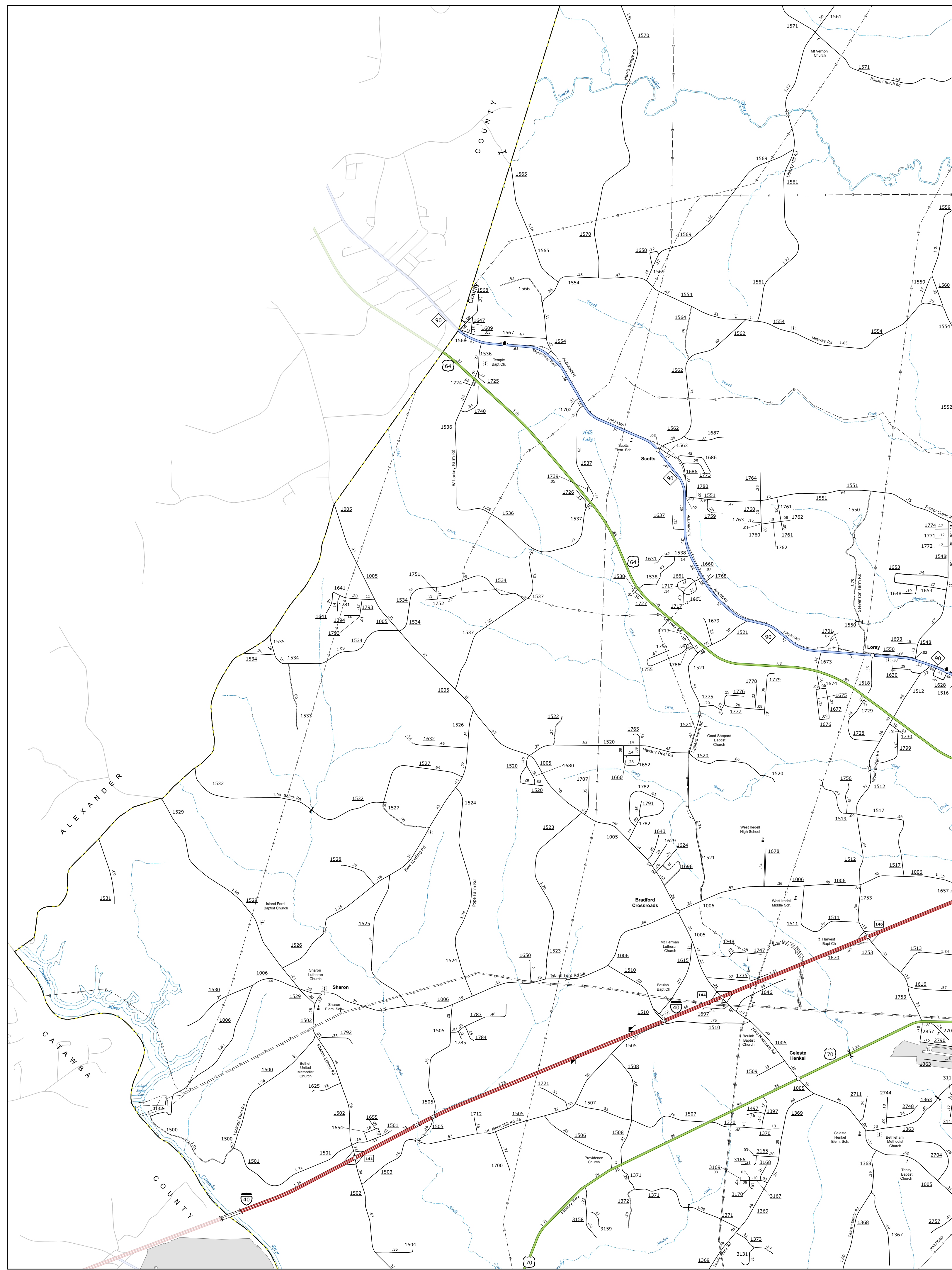
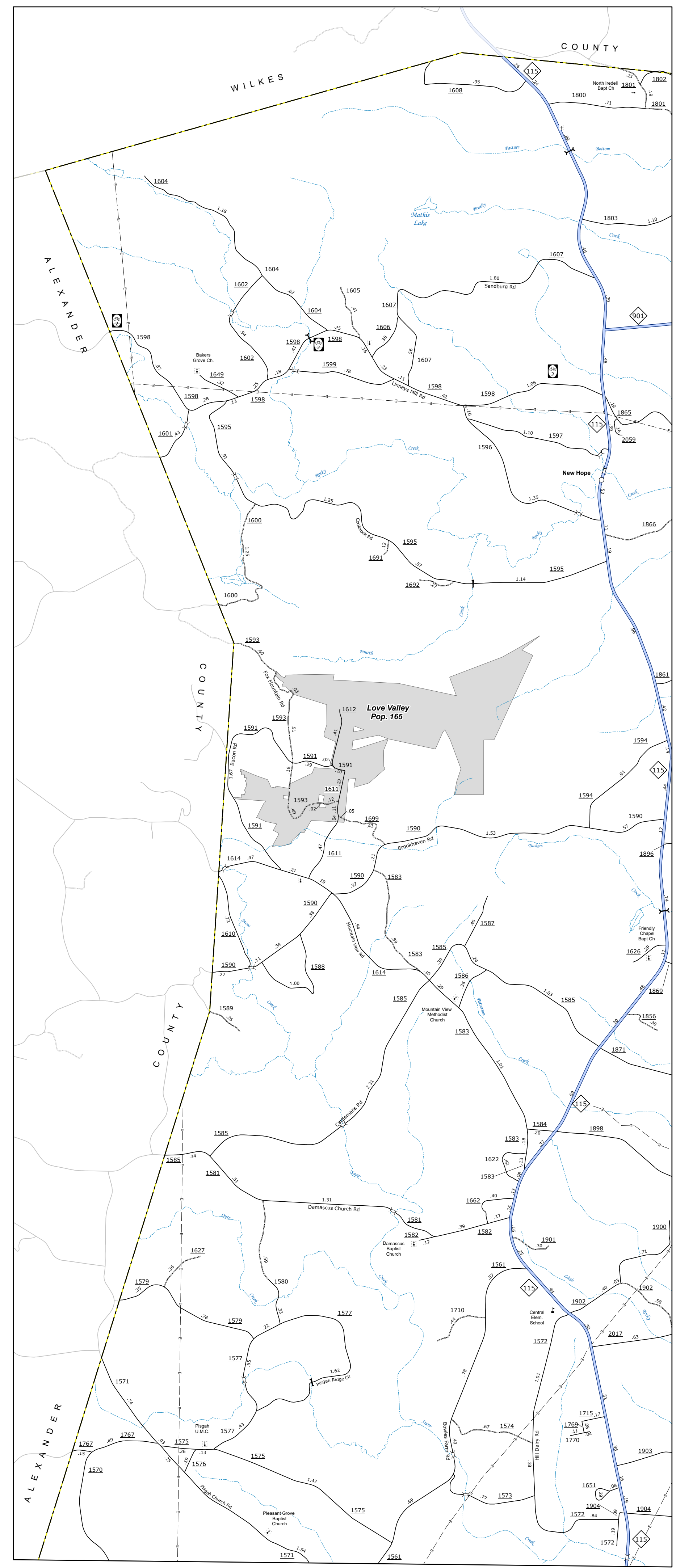


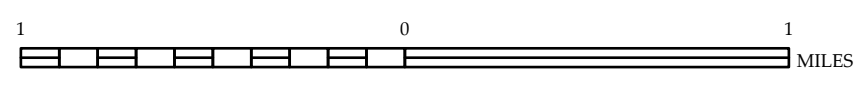
TERMS OF USE: The mapping section's goal is to provide the most accurate and current information possible. Map data is compiled from various sources and is provided "as is". No warranty is made for the accuracy of the information shown on this map. The user assumes all liability for any errors or omissions. For more information on the data sources used in this map, please contact the mapping section at 919-437-6333.

COPIES OF THIS MAP ARE AVAILABLE TO THE PUBLIC AT NO CHARGE. CONTACT US TO ORDER: 919-437-6333. FAX: 919-437-6334. URL: <http://www.ncdot.gov>



### IREDELL COUNTY NORTH CAROLINA

PREPARED BY THE  
NORTH CAROLINA DEPARTMENT OF TRANSPORTATION  
OPERATIONS PROGRAM MANAGEMENT UNIT - MAPPING SECTION  
IN COOPERATION WITH THE  
U.S. DEPARTMENT OF TRANSPORTATION  
FEDERAL HIGHWAY ADMINISTRATION  
SCALE



NORTH CAROLINA PLANE COORDINATE SYSTEM  
LAMBERT CONFORMAL CONIC PROJECTION