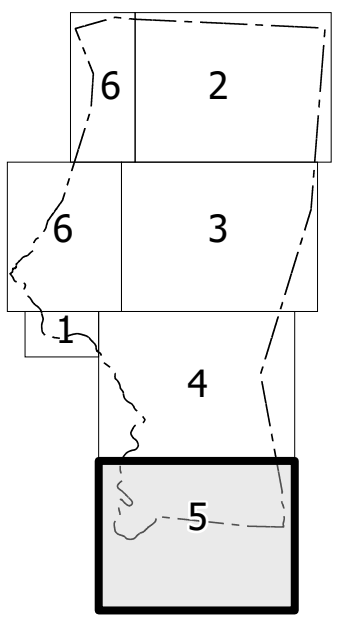



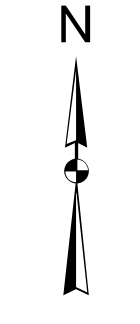
Sheet Key



- LEGEND**
- INTERSTATE US NC Divided Hwy Undivided Hwy
 - BLVD BRIDGE PARKWAY
 - UNPAVED SURFACE ROAD
 - PAVED SURFACE ROAD
 - TRANSITWAY
 - PROVISIONAL TRANSITWAY
 - PROTECTED DRIVEWAY
 - INTERSECTION DISTANCE
 - STANDARD ROAD BREAK
 - RAILROAD BRIDGE
 - IRON SIGN OVER BRIDGE
 - PEDESTRIAN BRIDGE
 - PEDESTRIAN WALKWAY
 - PEDESTRIAN UNDERPASS
 - VEHICLE UNDERPASS
 - TUNNEL
 - CLIFF
 - PIPE
 - INTERSTATE HIGHWAY
 - U.S. NUMBERED HIGHWAY
 - N.C. NUMBERED HIGHWAY
 - U.S. NUMBERED BI-CYCLE ROUTE
 - N.C. NUMBERED BI-CYCLE ROUTE
 - INTERSTATE INTERCHANGE NUMBER
 - SECONDARY ROAD NUMBER
 - TRAIL LINE
 - RAILROAD LINE
 - RAILROAD STATION
 - POST AREA
 - STATE LINE
 - COUNTY LINE
 - UNINCORPORATED URBAN BOUNDARIES
 - CITY LIMITS
 - FERROUS RAILROAD
 - NARROW GAUGE OR STREAM
 - STOCK POND OR CREEK
 - RESERVOIR, POND OR LAKE W/ ISLAND
 - RAILROAD DAM WITH LOCK
 - WATERFALL
 - SWAMP
 - COBLENCEMENT
 - COUNTY SEAT
 - SCHOOL
 - COLLEGE OR UNIVERSITY
 - HOSPITAL
 - COUNTY GOVERNMENT STATION
 - CHURCH
 - CHEMIST
 - CEMETERY
 - PUBLIC STATION
 - CORRECTION OR PENAL INSTITUTION
 - QUARRY
 - GENE OR PIT
 - HIGHWAY GARAGE OR MAINT. YARD
 - HIGHWAY DEPT. OR DIST. OFFICE
 - MILITARY POST
 - WEIGH STATION
 - CARBONATION
 - HISTORICAL SITE
 - POINT OF INTEREST
 - POST OFFICE
 - STATE FOREST
 - FORESTRY
 - SOON-TAKEN SENSIT
 - SOON-TAKEN GAP
 - OVERLOOK
 - REST AREA
 - TRUCK REST AREA
 - WELLSIDE REST AREA
 - AIRPORT
 - MILITARY AIRPORT
 - NATIONAL STATE FOREST BOUNDARY
 - WILDLIFE REFUGE
 - NATIONAL STATE PARK BOUNDARY
 - GAME LANDS BOUNDARY
 - MILITARY RESERVATION BOUNDARY
 - INDIAN RESERVATION BOUNDARY

TERMS OF USE: The Mapbox data is provided to you under the Mapbox Terms of Use. Map data is compiled from various sources with varying degrees of accuracy and reliability. As a result, the accuracy, currency, and completeness of the information is not guaranteed. This information is provided "as is" without warranty of any kind, either expressed or implied. The information shown on this map was last updated in March 2024.

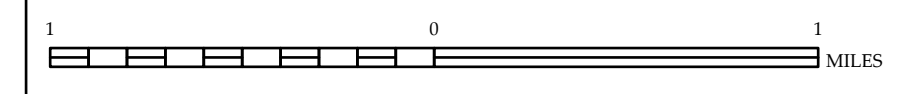
COPIES OF THIS MAP ARE AVAILABLE TO THE PUBLIC AT NO CHARGE. CONTACT US TO ORDER: 1-800-368-6868 or www.ncdot.gov/transportation/operations/program-management/unit-mapping



**IREDELL COUNTY
NORTH CAROLINA**

PREPARED BY THE
NORTH CAROLINA DEPARTMENT OF TRANSPORTATION
OPERATIONS PROGRAM MANAGEMENT UNIT - MAPPING SECTION
IN COOPERATION WITH THE
U.S. DEPARTMENT OF TRANSPORTATION
FEDERAL HIGHWAY ADMINISTRATION

SCALE



NORTH CAROLINA PLANE COORDINATE SYSTEM
LAMBERT CONFORMAL CONIC PROJECTION