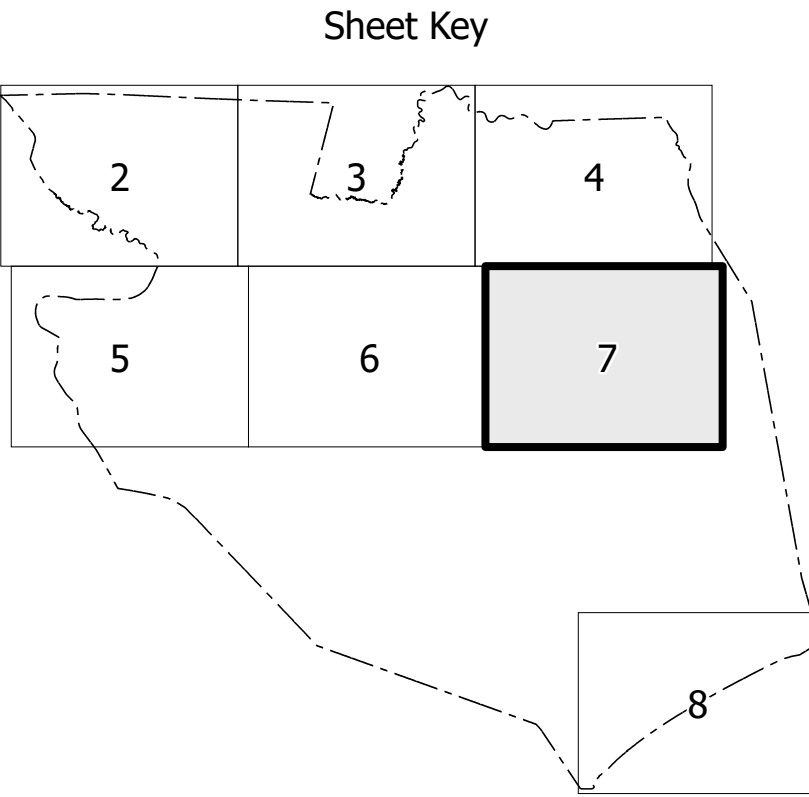
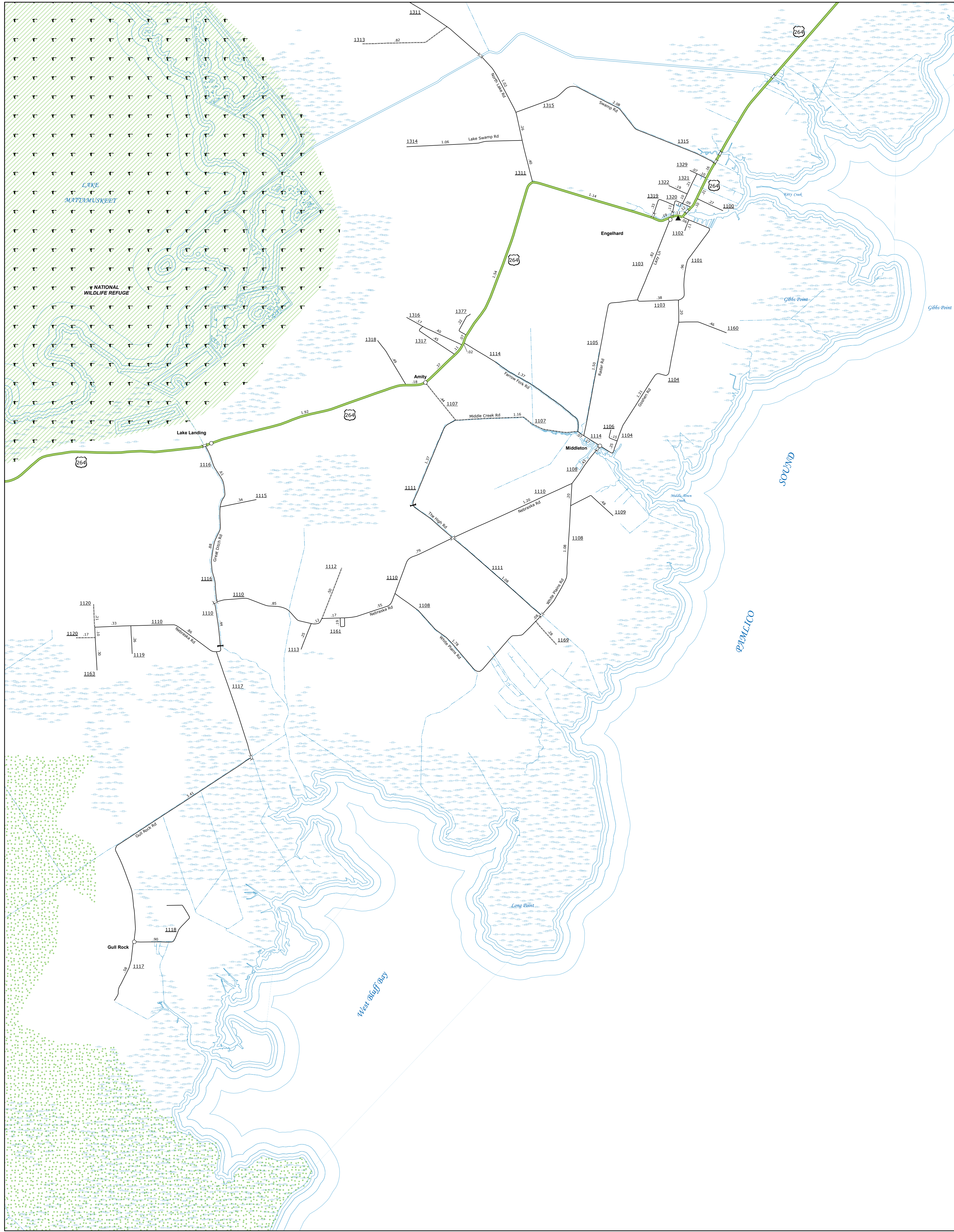



TERMS OF USE: The Mapping Section's goal is to provide the most accurate and current information possible. Map data is compiled from numerous sources with varying dates of publication and some accuracy standards. As a result, the accuracy, currency and completeness of this map cannot be guaranteed. This information is for informational purposes only. The information shown on this map was last updated in June 2025. For digital copies of this map in different map products, visit <https://www.ncdot.gov/transportation/mapping/Products/Pages/Map-Products.aspx>

COPIES OF THIS MAP ARE AVAILABLE TO THE PUBLIC AT NO CHARGE. CONTACT US TO ORDER: maps@ncdot.gov OR CALL 1-800-368-3382. <https://www.ncdot.gov/transportation/mapping/Products/Pages/Map-Products.aspx>

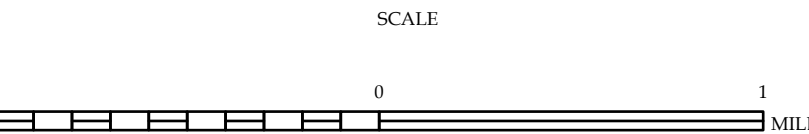


- LEGEND
- INTERSTATE US NC
 - Divided Hwy
 - Undivided Hwy
 - Blue Ridge Parkway
 - Unimproved Subsurface Road
 - Hard Surface Road
 - Non-System Road
 - Provisionally Drained Road
 - Projected Location
 - Intersection Distance
 - Standard Road Bridge
 - Draw Span On Bridge
 - Pedestrian Bridge
 - Pedestrian Walkway
 - Pedestrian Underpass
 - Vehicle Underpass
 - Tunnel
 - Culvert
 - Off
 - Interstate Highway
 - U.S. Numbered Highway
 - N.C. Numbered Highway
 - N.C. Numbered Bicycle Route
 - N.C. Numbered Bicycle Route
 - Interstate Interchange Number
 - Secondary Road Number
 - Utility Lines
 - Railroad Line
 - Railroad Station
 - Inset Area
 - State Line
 - County Line
 - Smoothed Urban Boundaries
 - City Limits
 - Ferry Route and Ramp
 - Narrow Creek or Stream
 - Wide River or Creek
 - Reservoir, Pond or Lake w/ Island
 - Dam or Dam With Lock
 - Waterfall
 - Swamp
 - Community
 - County Seat
 - School
 - College or University
 - Hospital
 - Coast Guard Station
 - Church
 - Church with Cemetery
 - Cemetery
 - Park Station
 - Correction or Penal Institution
 - Oil Well
 - Mine or Pit
 - Highway Garage or Mast Yard
 - Highway Div. or Dist. Office
 - Military Post
 - Weather Station
 - Fairgrounds
 - Historical Site
 - Points of Interest
 - Post Office
 - State Forest
 - Lighthouse
 - Mountain Summit
 - Mountain Gap
 - Overlook
 - Rest Area
 - Visitor Center Area
 - Welcome Center Area
 - Airport
 - Military Airport



HYDE COUNTY NORTH CAROLINA

PREPARED BY THE
NORTH CAROLINA DEPARTMENT OF TRANSPORTATION
OPERATIONS PROGRAM MANAGEMENT UNIT - MAPPING SECTION
IN COOPERATION WITH THE
U.S. DEPARTMENT OF TRANSPORTATION
FEDERAL HIGHWAY ADMINISTRATION



NORTH CAROLINA PLANE COORDINATE SYSTEM
LAMBERT CONFORMAL CONIC PROJECTION