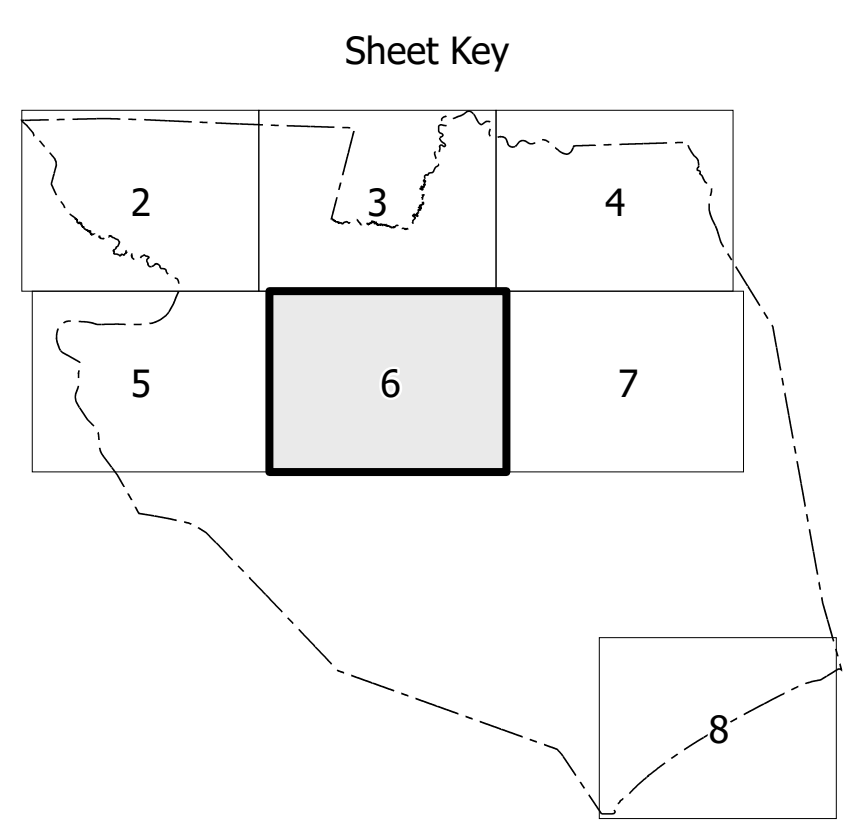
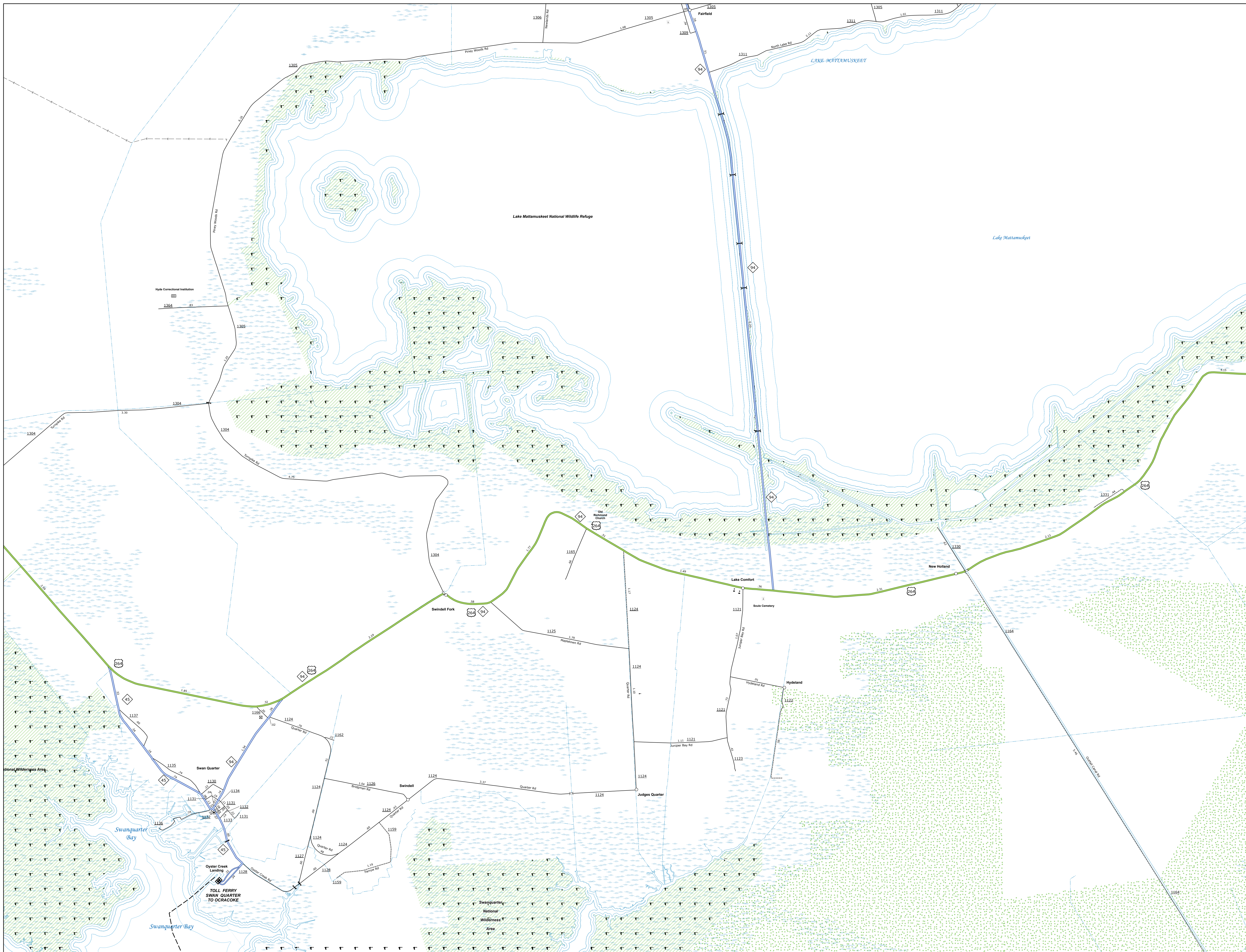



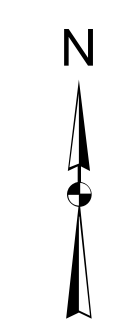
TERMS OF USE: The Mapper's Bureau is not responsible for the accuracy of the data or the results of the software. The accuracy of the data is the responsibility of the person who provided the data. The Mapper's Bureau is not responsible for the accuracy of the data or the results of the software. The accuracy of the data is the responsibility of the person who provided the data. For digital copies of this map or information products, visit www.ncdot.gov.

COPIES OF THIS MAP ARE AVAILABLE TO THE PUBLIC AT THE NORTH CAROLINA STATE ARCHIVES AND RECORDS DIVISION, 1717 S. BAY ST., RALEIGH, NC 27619. PHONE: (919) 857-2310.



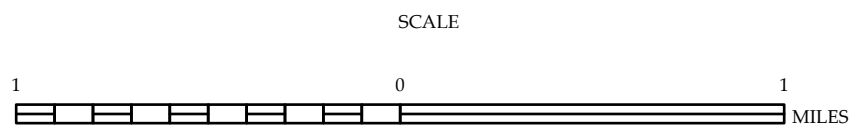
LEGEND

- INTERSTATE US
- INTERSTATE NC
- Blue Ridge Parkway
- Unimproved Road
- Divided Hwy
- Unimproved Road
- Hard Shouldered Road
- Non-System Road
- Professionally Graded Road
- Public Utility or Cable
- Interchange
- Standard Road Bridge
- Railroad Bridge
- Draw Span on Bridge
- Pedestrian Bridge
- Pedestrian Walkway
- Pedestrian Underpass
- Vertical Underpass
- Tunnel
- Culvert
- Truss
- Interstate Highway
- U.S. Numbered Highway
- N.C. Numbered Highway
- U.S. Numbered Bicycle Route
- N.C. Numbered Bicycle Route
- Interchange Number
- Secondary Road Number
- Utility Lines
- Railroad Line
- Railroad Station
- Inset Area
- State Line
- County Line
- City Limits
- City Limits
- Ferry Route and Ramp
- Shoreline Creek or Stream
- Wet River or Creek
- Reservoir Pond or Lake or Island
- Dam or Dam with Lock
- Waterfall
- Swamp
- Community
- County Seat
- School
- College or University
- Hospital
- Coast Guard Station
- Church
- Church with Cemetery
- Cemetery
- Police Station
- Correctional or Penal Institution
- Quarry
- MSU or PIT
- Historical Marker or Monument
- Highway Div. or Dist. Office
- Military Post
- Water Station
- Fire Station
- Historical Site
- Points of Interest
- Fort
- State Forest
- Lighthouse
- Mountain Summit
- Mountain Gap
- Other Peak
- Rest Area
- Visitor Center Area
- Wilderness Area
- Airport
- Military Airport



HYDE COUNTY
NORTH CAROLINA

PREPARED BY THE
NORTH CAROLINA DEPARTMENT OF TRANSPORTATION
OPERATIONS PROGRAM MANAGEMENT UNIT - MAPPING SECTION
IN COOPERATION WITH THE
U.S. DEPARTMENT OF TRANSPORTATION
FEDERAL HIGHWAY ADMINISTRATION



NORTH CAROLINA PLANE COORDINATE SYSTEM
LAMBERT CONFORMAL CONIC PROJECTION

SHEET 6 of 8