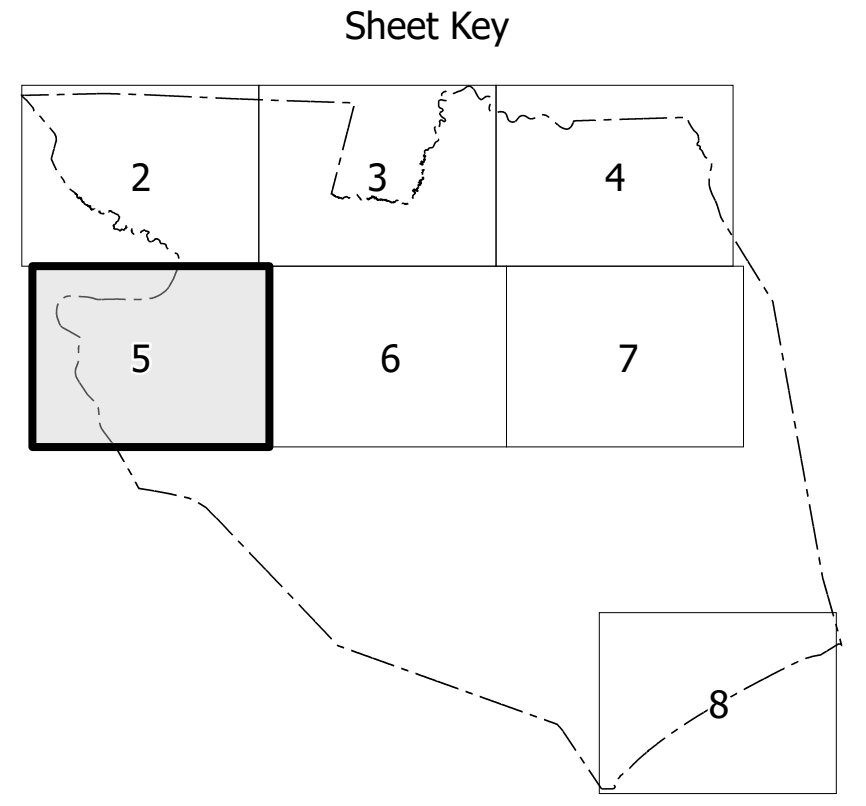
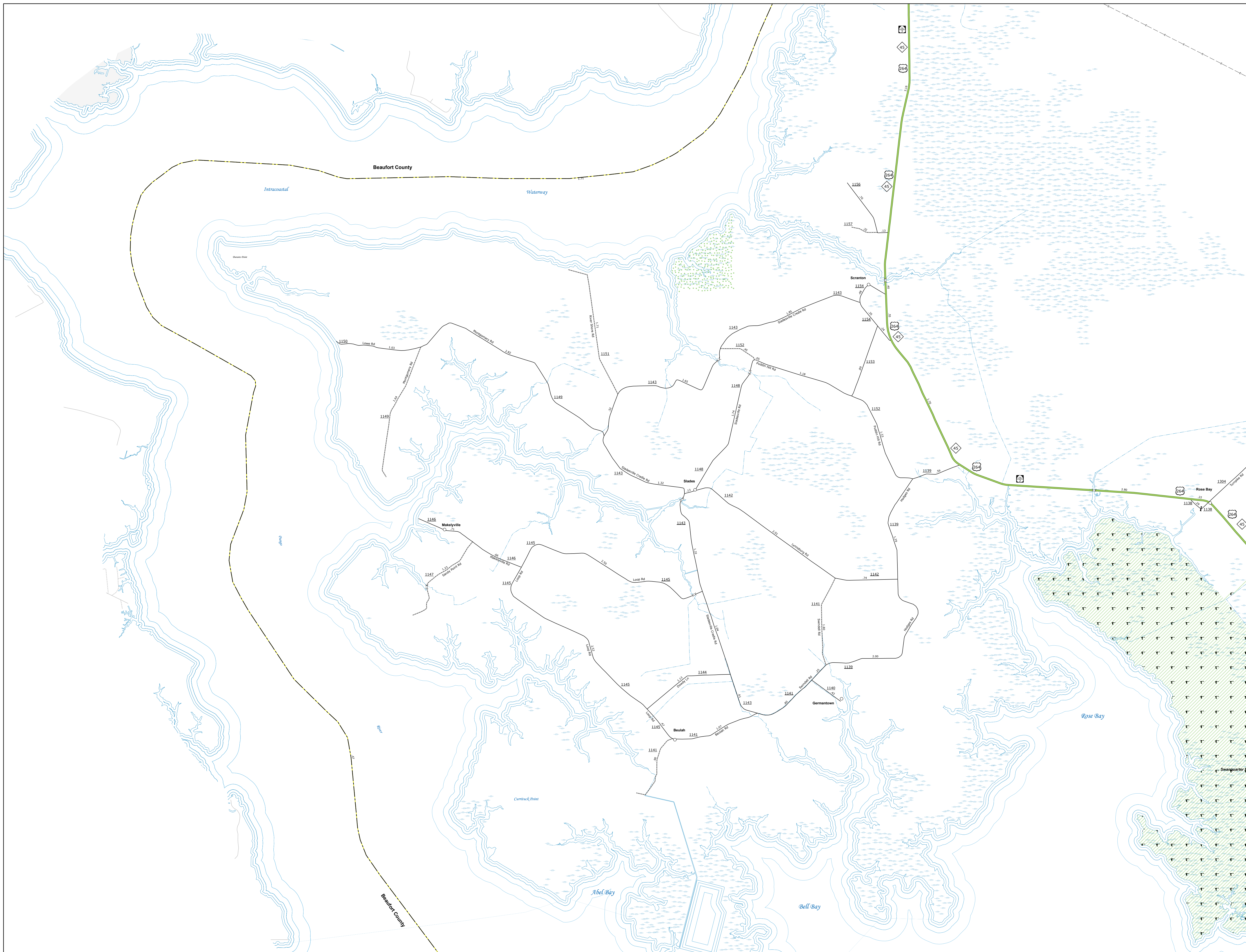


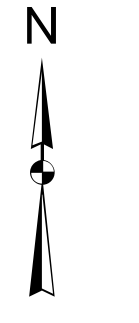
TABLE OF LISTS: The Mapping Section's goal is to provide the most accurate and current information possible. Map data is compiled from numerous sources with varying degrees of accuracy. As a result, the accuracy, currency and completeness of information cannot be guaranteed. The information shown on this map was last updated in March 2024. For digital copies of this map or additional map products, visit <https://www.ncdot.gov/transportation/transportation-services/transportation-services.aspx>.

COPIES OF THIS MAP ARE AVAILABLE TO THE PUBLIC AT THE OFFICE OF THE STATE ARCHIVIST, 100 EAST 10TH STREET, RALEIGH, NC 27601. CONTACT: 919-733-2400.



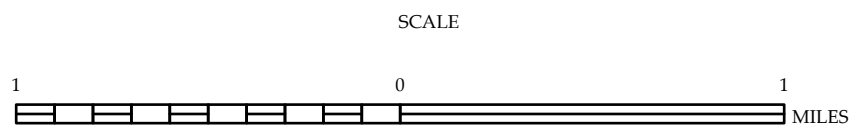
LEGEND

- INTERSTATE US NC
- Blue Ridge Parkway
- Divided Hwy
- Undivided Hwy
- Blue Ridge Parkway
- US Numbered Highway
- NC Numbered Highway
- US Numbered Bicycle Route
- NC Numbered Bicycle Route
- Interstate Interchange Number
- Secondary Road Number
- Utility Lines
- Railroad Lines
- Railroad Station
- Inset Area
- State Line
- County Line
- Unincorporated Boundaries
- City Limits
- Ferry Route and Ramp
- Narrow Creek or Stream
- Wide River or Creek
- Reservoir, Pond or Lake in Island
- Dam or Dam with Lock
- Waterfall
- Swamp
- Community
- County Seat
- School
- College or University
- Hospital
- Coast Guard Station
- Church
- Church with Cemetery
- Cemetery
- Prison Station
- Corrections or Penal Institution
- Quarry
- Mine or Pit
- Highway Garage or Maint. Yard
- Highway Div. or Dist. Office
- Military Post
- Water Station
- Fairgrounds
- Historical Site
- Points of Interest
- Point of View
- State Forest
- Lighthouse
- Mountain Summit
- Mountain Gap
- Other Rock
- Rest Area
- Visitor Center Area
- Wildlife Refuge Area
- Airport
- Military Airport
- National State Forest Boundary
- Wildlife Refuge
- National State Park Boundary
- Game Lands Boundary
- Military Reservation Boundary
- Indian Reservation Boundary



**HYDE COUNTY
NORTH CAROLINA**

PREPARED BY THE
NORTH CAROLINA DEPARTMENT OF TRANSPORTATION
OPERATIONS PROGRAM MANAGEMENT UNIT - MAPPING SECTION
IN COOPERATION WITH THE
U.S. DEPARTMENT OF TRANSPORTATION
FEDERAL HIGHWAY ADMINISTRATION



NORTH CAROLINA PLANE COORDINATE SYSTEM
LAMBERT CONFORMAL CONIC PROJECTION