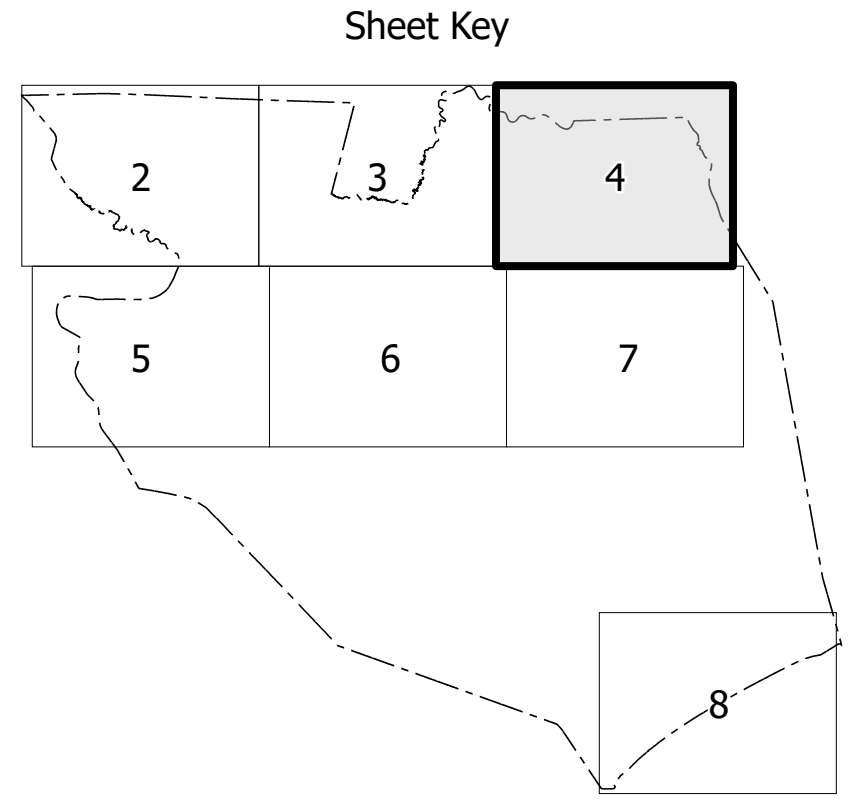
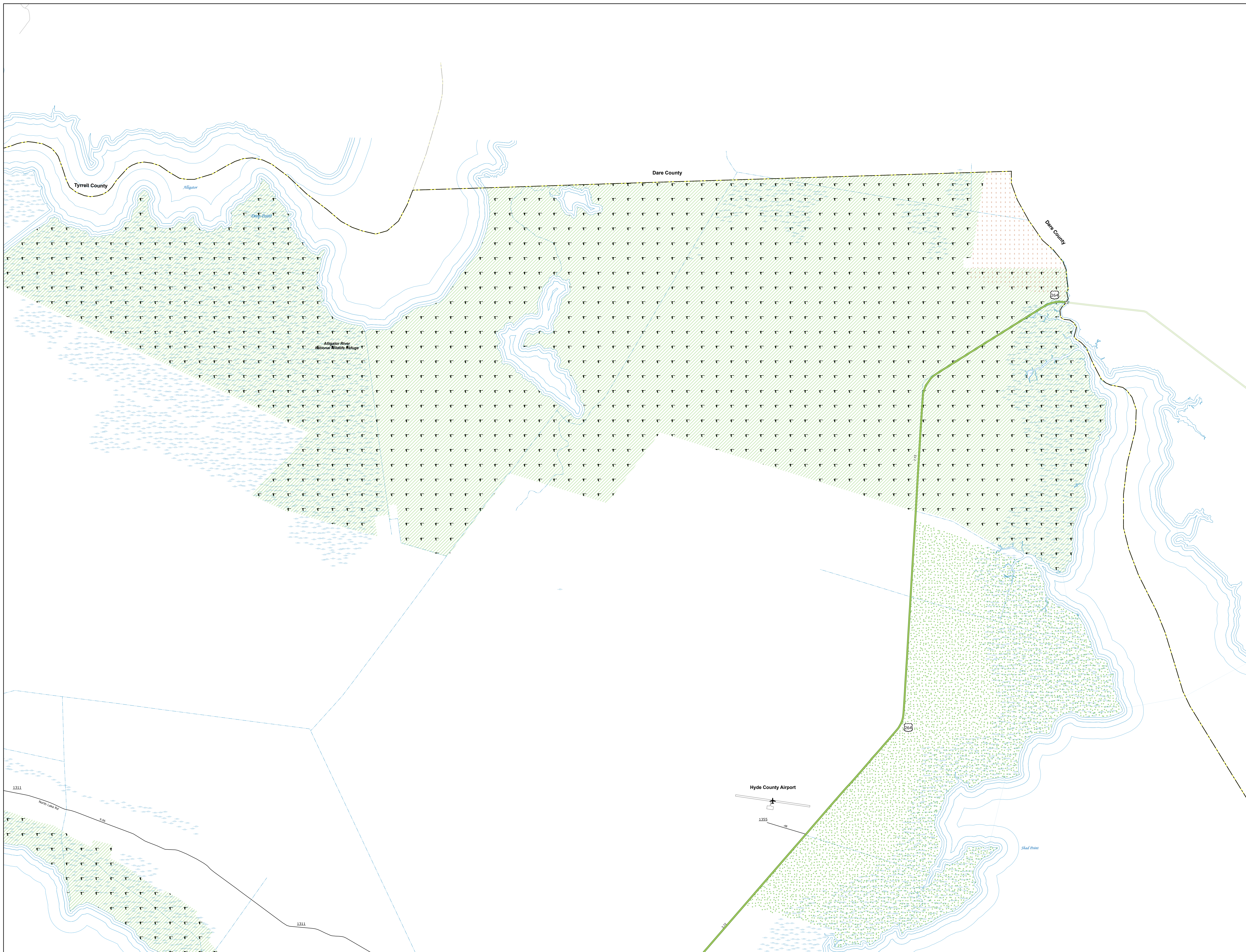


TERMS OF USE: The Mapping Section's goal is to provide the most accurate and current information possible. Map data is compiled from numerous sources with varying degrees of authority and map accuracy standards. As a result, the accuracy, currency and completeness of these data cannot be guaranteed. The information shown on this map was last updated in March 2024. For digital copies of this map or additional map products, visit <https://www.ncdot.gov/transportation/Mapping/Products/Products.aspx>

COPIES OF THIS MAP ARE AVAILABLE TO THE PUBLIC AT THE OFFICE OF THE STATE ARCHIVIST, 100 EAST COLLETT STREET, RALEIGH, NC 27603. CONTACT: 919.733.4400



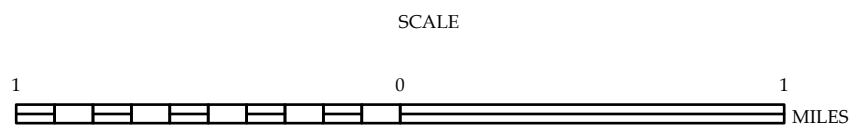
LEGEND

- INTERSTATE US NC
- BLUE RIDGE PARKWAY
- UNIMODIFIED ROAD
- HARD SURFCEAD ROAD
- NON-SYSTEM ROAD
- PROVISIONALLY GRADED ROAD
- PROF. TIE IN OPEN
- INTERSECTION
- STANDARD ROAD BRIDGE
- RAILROAD BRIDGE
- TRAW SPAN ON BRIDGE
- PIEDMONT BRIDGE
- PIEDMONT WALKWAY
- PIEDMONT UNDERPASS
- VIADUCT UNDERPASS
- TUNNEL
- CLAY PIT
- PIV
- INTERSTATE HIGHWAY
- U.S. NUMBERED HIGHWAY
- U.S. NUMBERED BYWAY
- U.S. NUMBERED BYWAY ROUTE
- N.C. NUMBERED BYWAY ROUTE
- INTERSTATE INTERCHANGE NUMBER
- SECONDARY ROAD NUMBER
- UTILITY LINES
- RAILROAD LINE
- RAILROAD STATION
- INLET AREA
- STATE LINE
- COUNTY LINE
- UNIMODIFIED ROAD BOUNDARIES
- CITY LIMITS
- FERRY ROUTE AND RAMP
- NARROW CREEK OR STREAM
- WIDE RIVER OR CREEK
- BELOW OR ABOVE LAKE OR ISLAND
- DAM OR DAM WITH LOCK
- WATERFALL
- SWAMP
- CORRENT
- COUNTY SEAT
- SCHOOL
- COLLEGE OR UNIVERSITY
- HOSPITAL
- COAST GUARD STATION
- CHURCH
- CHURCH WITH CEMETERY
- CEMETERY
- PRISON STATION
- CORRECTIONS OR PENAL INSTITUTION
- QUARRY
- MNS OR PFI
- HIGHWAY GARAGE OR MAINT. YARD
- HIGHWAY DIV. OR DIST. OFFICE
- MILITARY POST
- WATER STATION
- FARMS
- HISTORICAL SITE
- POINTS OF INTEREST
- STATE FOREST
- LIGHTHOUSE
- MOUNTAIN SUMMIT
- MOUNTAIN GAP
- OTTERPOOL
- REST AREA
- VISITOR CENTER REST AREA
- WILSONVILLE REST AREA
- AIRPORT
- MILITARY AIRPORT
- NATIONAL STATE FOREST BOUNDARY
- WILDLIFE REFUGE
- NATIONAL STATE PARK BOUNDARY
- GAME LANDS BOUNDARY
- MILITARY RESERVATION BOUNDARY
- INDIAN RESERVATION BOUNDARY



**HYDE COUNTY
NORTH CAROLINA**

PREPARED BY THE
NORTH CAROLINA DEPARTMENT OF TRANSPORTATION
OPERATIONS PROGRAM MANAGEMENT UNIT - MAPPING SECTION
IN COOPERATION WITH THE
U.S. DEPARTMENT OF TRANSPORTATION
FEDERAL HIGHWAY ADMINISTRATION



NORTH CAROLINA PLANE COORDINATE SYSTEM
LAMBERT CONFORMAL CONIC PROJECTION