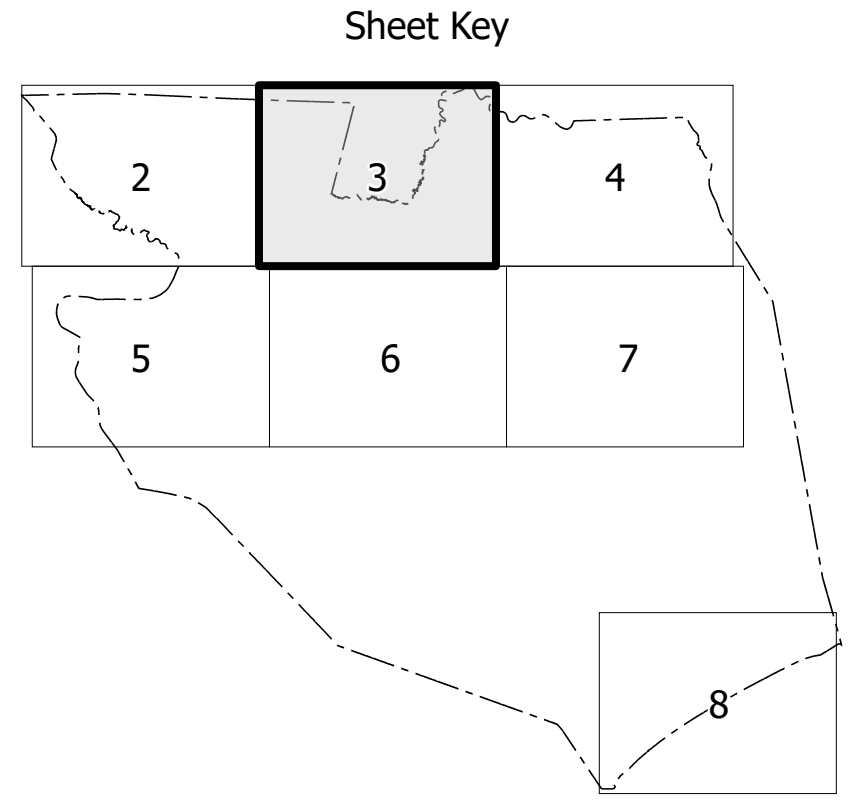
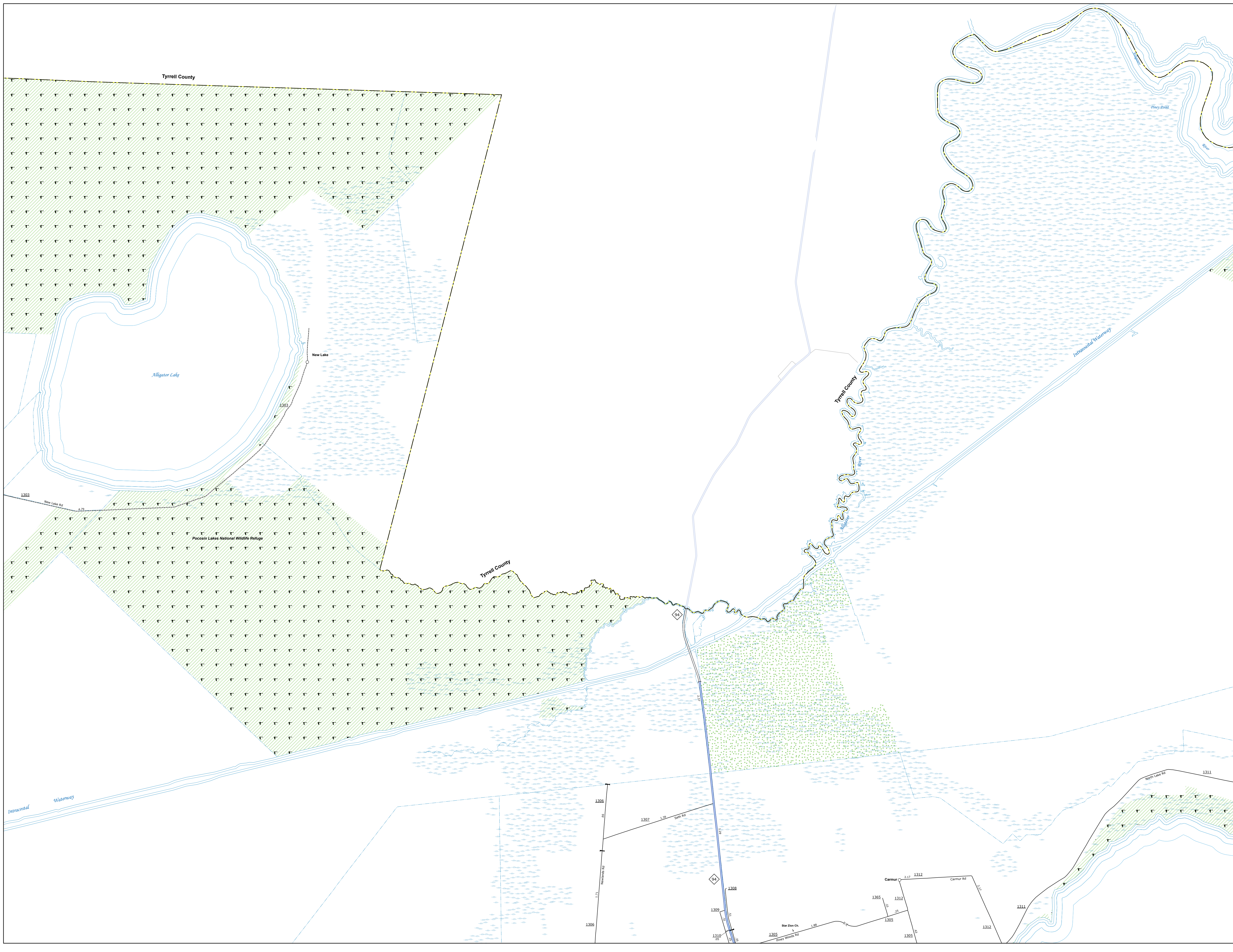



TERMS OF USE: The Mapping Section's goal is to provide the most accurate and current information possible. Map data is collected from numerous sources with varying degrees of accuracy and may not be current. The accuracy, currency and completeness of the information shown on this map is not guaranteed. The information shown on this map was last updated in March 2024. For digital copies of this map or additional information, visit <https://www.ncdot.gov/transportation/Mapping/Products/Pages/MapData.aspx>.

COPIES OF THIS MAP ARE AVAILABLE TO THE PUBLIC AT THE OFFICE OF THE STATE ARCHIVIST, 100 EAST 10TH STREET, RALEIGH, NC 27601. CONTACT: 919.733.4444.

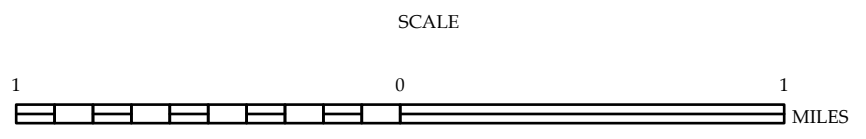


- LEGEND**
- INTERSTATE US NC
 - Blue Ridge Parkway
 - Unimproved Road
 - Unimproved Road
 - Hard Surface Road
 - Non-System Road
 - Provisionally Designated Road
 - Profile of Road
 - Interchange
 - Standard Road Bridge
 - Railroad Bridge
 - Draw Span on Bridge
 - Pedestrian Bridge
 - Pedestrian Walkway
 - Pedestrian Underpass
 - Vehicle Underpass
 - Tunnel
 - Claycut
 - Fwy
 - Interstate Highway
 - U.S. Numbered Highway
 - N.C. Numbered Highway
 - U.S. Numbered Bicycle Route
 - N.C. Numbered Bicycle Route
 - Interstate Interchange Number
 - Secondary Road Number
 - Utility Lines
 - Railroad Station
 - Inset Area
 - State Line
 - County Line
 - Chartered Town Boundaries
 - City Limits
 - Ferry Route and Ramp
 - Narrow Creek or Stream
 - Wide River or Creek
 - Reservoir, Pond or Lake in Island
 - Dam or Dam with Lock
 - Waterfall
 - Swamp
 - Community
 - County Seat
 - School
 - College or University
 - Hospital
 - Coast Guard Station
 - Church
 - Church with Cemetery
 - Cemetery
 - Police Station
 - Corrections or Penal Institution
 - Quarry
 - Mine or Pit
 - Highway Garage or Maint. Yd.
 - Highway Div. or Dist. Office
 - Military Post
 - Water Station
 - Fairgrounds
 - Historical Site
 - Points of Interest
 - Post Office
 - State Forest
 - Lighthouse
 - Mountain Summit
 - Mountain Gap
 - Other Land
 - Rest Area
 - Visitor Ctr. Rest Area
 - Wildlife Ctr. Rest Area
 - Airport
 - Military Airport
 - National State Forest Boundary
 - Wildlife Refuge
 - National State Park Boundary
 - Game Lands Boundary
 - Military Reservation Boundary
 - Indian Reservation Boundary



**HYDE COUNTY
NORTH CAROLINA**

PREPARED BY THE
NORTH CAROLINA DEPARTMENT OF TRANSPORTATION
OPERATIONS PROGRAM MANAGEMENT UNIT - MAPPING SECTION
IN COOPERATION WITH THE
U.S. DEPARTMENT OF TRANSPORTATION
FEDERAL HIGHWAY ADMINISTRATION



SCALE
NORTH CAROLINA PLANE COORDINATE SYSTEM
LAMBERT CONFORMAL CONIC PROJECTION