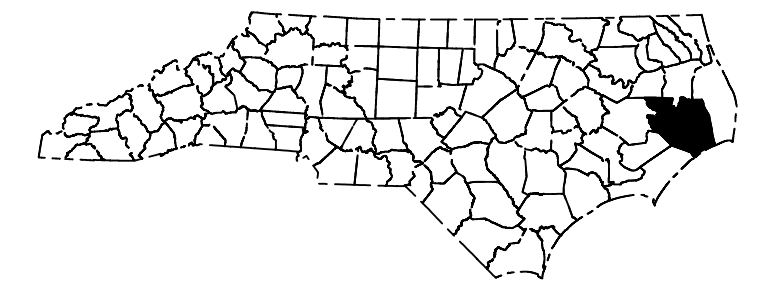
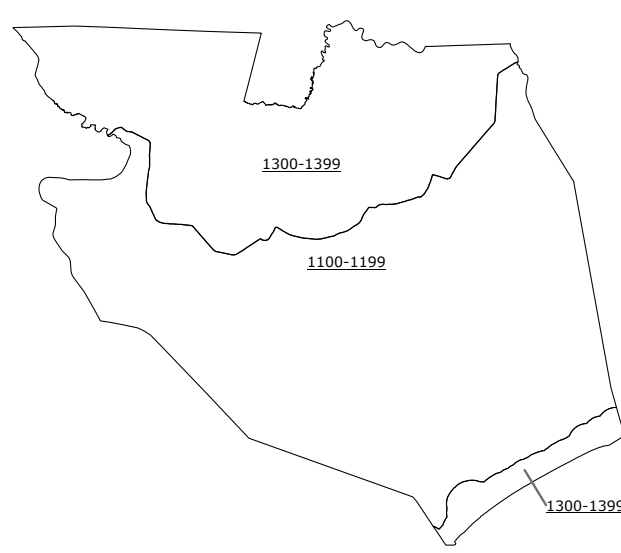
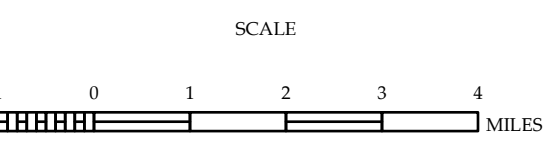


- LEGEND**
- INTERSTATE US NC Divided Hwy Undivided Hwy
  - BUS RIVER PARKWAY
  - UNPAVED ROAD
  - HARD SURF ROAD
  - SOFT SURF ROAD
  - PROVISIONALLY DESIGN ROAD
  - PROPOSED INTERSTATE
  - STANDARD ROAD BRIDGE
  - RAILROAD BRIDGE
  - DRAG SPAN ON BRIDGE
  - PERMANENT BRIDGE
  - PERMANENT WALKWAY
  - PERMANENT UNDERPASS
  - TEMPORARY UNDERPASS
  - TUNNEL
  - CULVERT
  - PIV
  - INTERSTATE HIGHWAY US NUMBERED HIGHWAY N.C. NUMBERED HIGHWAY
  - US NUMBERED ROUTE
  - N.C. NUMBERED ROUTE
  - INTERSTATE INTERCHANGE NUMBER
  - SECONDARY ROAD NUMBER
  - URBITY LINE
  - RAILROAD LINE
  - RAILROAD STATION
  - POST OFFICE
  - STATE LINE
  - COUNTY LINE
  - SMOOTHED URBAN BOUNDARIES
  - CITY BOUNDARY
  - FERRY ROUTE AND DAM
  - SANDWICH ISLAND OR STREAM
  - WATER FLOW OR FLOW
  - RESERVOIR, POND OR LAKE W/ ISLAND
  - DAM OR DAM WITH LOCK
  - WATERFALL
  - SWAMP
  - COMMUNITY
  - COUNTY SEAT
  - SCHOOL
  - COLLEGE OR UNIVERSITY
  - HOSPITAL
  - COAST GUARD STATION
  - CHURCH
  - CHURCH WITH CEMETERY
  - CEMETERY
  - PAPER MILL
  - CORRECTION OR PENAL INSTITUTION
  - GOVERNMENT
  - MINT OR PIT
  - BOATYARD GARAGE OR MAINT. YARD
  - HIGHWAY DIV. OR DIST. OFFICE
  - MILITARY POST
  - WEIGH STATION
  - FARMGROUNDS
  - RECREATION SITE
  - POINTS OF INTEREST
  - POST OFFICE
  - STATE FOREST
  - LANDS
  - MOUNTAIN SUMMIT
  - SHOULDER GAP
  - OVERLOOK
  - REST AREA
  - VIEWPOINT REST AREA
  - WELCOME TRUST AREA
  - SERVICE
  - MILITARY AIRPORT
  - NATIONAL STATE FOREST BOUNDARY
  - WILDLIFE REFUGE
  - NATIONAL STATE PARK BOUNDARY
  - GAME LANDS BOUNDARY
  - MILITARY RESERVATION BOUNDARY
  - INDIAN RESERVATION BOUNDARY



**HYDE COUNTY  
NORTH CAROLINA**

PREPARED BY THE  
NORTH CAROLINA DEPARTMENT OF TRANSPORTATION  
OPERATIONS PROGRAM MANAGEMENT UNIT - MAPPING SECTION  
IN COOPERATION WITH THE  
U.S. DEPARTMENT OF TRANSPORTATION  
FEDERAL HIGHWAY ADMINISTRATION



NORTH CAROLINA PLANE COORDINATE SYSTEM  
LAMBERT CONFORMAL CONIC PROJECTION

COPIES OF THIS MAP ARE AVAILABLE TO THE PUBLIC AT NOMINAL COST. CONTACT US TO ORDER:  
[mapinfo@ncdot.gov](mailto:mapinfo@ncdot.gov)  
[http://connect.ncdot.gov/resources/State\\_Mapping/Pages/Ordering\\_Maps.aspx](http://connect.ncdot.gov/resources/State_Mapping/Pages/Ordering_Maps.aspx)  
 (919) 847-6466

**TERMS OF USE:** The Mapping Section's goal is to provide the most accurate and current information possible. Map data is compiled from numerous sources with varying dates of publication and map accuracy standards. As a result, the accuracy, currency, and completeness of the data provided will vary. The North Carolina Department of Transportation shall not be held liable for any errors in the map data. This map cannot be construed to be a legal document. The information shown on this map was last updated in March 2024.  
 For digital copies of this map or additional map products, visit [https://connect.ncdot.gov/resources/State\\_Mapping](https://connect.ncdot.gov/resources/State_Mapping)