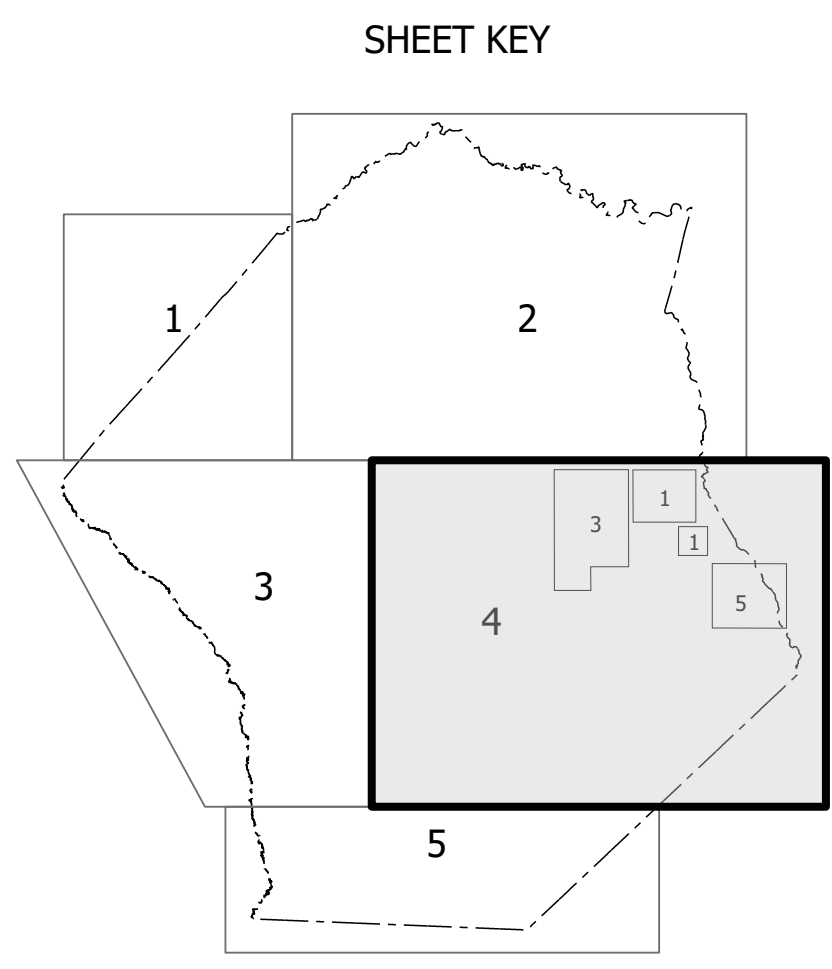
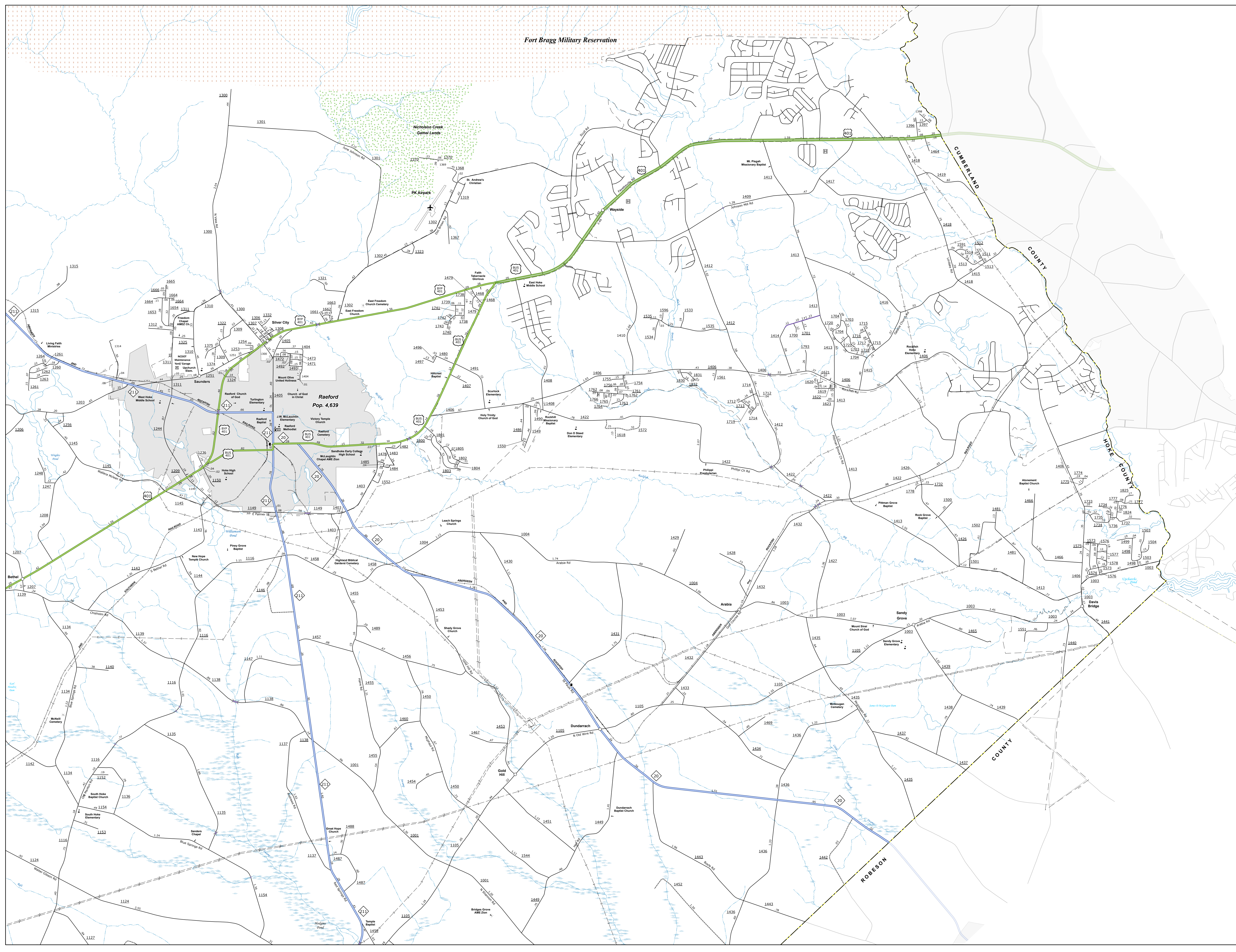



THIS IS A PRELIMINARY MAP. THE MAP IS NOT TO BE USED FOR CONSTRUCTION OR AS A BASIS FOR ANY LEGAL ACTION. THE INFORMATION ON THIS MAP IS FOR INFORMATIONAL PURPOSES ONLY. THE INFORMATION ON THIS MAP IS NOT TO BE USED FOR CONSTRUCTION OR AS A BASIS FOR ANY LEGAL ACTION. THE INFORMATION ON THIS MAP IS FOR INFORMATIONAL PURPOSES ONLY.



- LEGEND**
- INTERSTATE US
  - INTERSTATE NC
  - Divided Hwy
  - Undivided Hwy
  - BLUE BRIDGE PARKWAY
  - UNPAVED SURFACED ROAD
  - HARD SURFACED ROAD
  - SON-SYSTEM ROAD
  - PROBATIONALLY DRAWN ROAD
  - PROHIBITED LOCATION
  - INTERSECTION DISTANCE
  - STANDARD ROAD BRIDGE
  - RAIL ROAD BRIDGE
  - DRAG SPAN ON BRIDGE
  - PEDESTRIAN BRIDGE
  - PEDESTRIAN WALKWAY
  - VEHICULAR UNDERPASS
  - TUNNEL
  - CULVERT
  - PIPE
  - INTERSTATE HIGHWAY
  - U.S. NUMBERED HIGHWAY
  - N.C. NUMBERED HIGHWAY
  - U.S. NUMBERED BYWAY E ROUTE
  - N.C. NUMBERED BYWAY E ROUTE
  - INTERSTATE INTERCHANGE NUMBER
  - SECONDARY ROAD NUMBER
  - CITY LIMITS
  - RAILROAD LINE
  - RAILROAD STATION
  - INSURANCE AREA
  - STATE LINE
  - COUNTY LINE
  - SMOOTHED URBAN BOUNDARIES
  - U.S. STATE BOUNDARIES
  - CITY LIMITS
  - TERMINAL AND RAMP
  - NARROW CREEK OR STREAM
  - WIDE RIVER OR CREEK
  - RESERVOIR, POND OR LAKE W/ ISLAND
  - DAM OR DAM WITH LOCK
  - WATERFALL
  - SWAMP
  - COMMUNITY
  - COUNTY SEAT
  - SCHOOL
  - COLLEGE OR UNIVERSITY
  - HOSPITAL
  - COAST GUARD STATION
  - CHURCH
  - CHURCH WITH CEMETERY
  - CEMETERY
  - PATROL STATION
  - CONSTRUCTION OR PENAL INSTITUTION
  - QUARRY
  - MINI OR PIT
  - HIGHWAY GARAGE OR MAINT. YARD
  - HIGHWAY TRUCK OR TRAILER OFFICE
  - MILITARY POST
  - WEIGH STATION
  - FAIRGROUNDS
  - HISTORICAL SITE
  - POINTS OF INTEREST
  - POST OFFICE
  - STATE FOREST
  - LIGHTHOUSE
  - MOUNTAIN SUMMIT
  - MOUNTAIN GAP
  - OVERLOOK
  - REST AREA
  - RESTORATION REST AREA
  - WELCOME CTR. REST AREA
  - AIRPORT
  - MILITARY AIRPORT
  - NATIONAL / STATE FOREST BOUNDARY
  - WILDLIFE REFUGE
  - FAIRGROUNDS
  - NATIONAL / STATE PARK BOUNDARY
  - GAME LANDS BOUNDARY
  - MILITARY RESERVATION BOUNDARY
  - INDIAN RESERVATION BOUNDARY

  
**HOKE COUNTY**  
**NORTH CAROLINA**

PREPARED BY THE  
 NORTH CAROLINA DEPARTMENT OF TRANSPORTATION  
 OPERATIONS PROGRAM MANAGEMENT UNIT - MAPPING SECTION  
 IN COOPERATION WITH THE  
 U.S. DEPARTMENT OF TRANSPORTATION  
 FEDERAL HIGHWAY ADMINISTRATION

SCALE

0 1 2  
MILES

NORTH CAROLINA PLANE COORDINATE SYSTEM  
LAMBERT CONFORMAL CONIC PROJECTION

SHEET 4 of 5

COPIES OF THIS MAP ARE AVAILABLE TO THE PUBLIC AT AN ANNUAL COST OF CONTACT US TO ORDER: (703) 445-4444