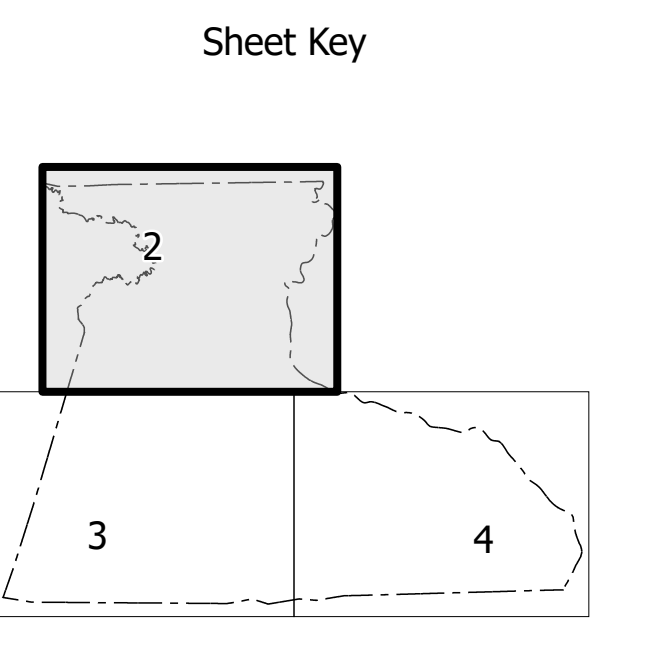
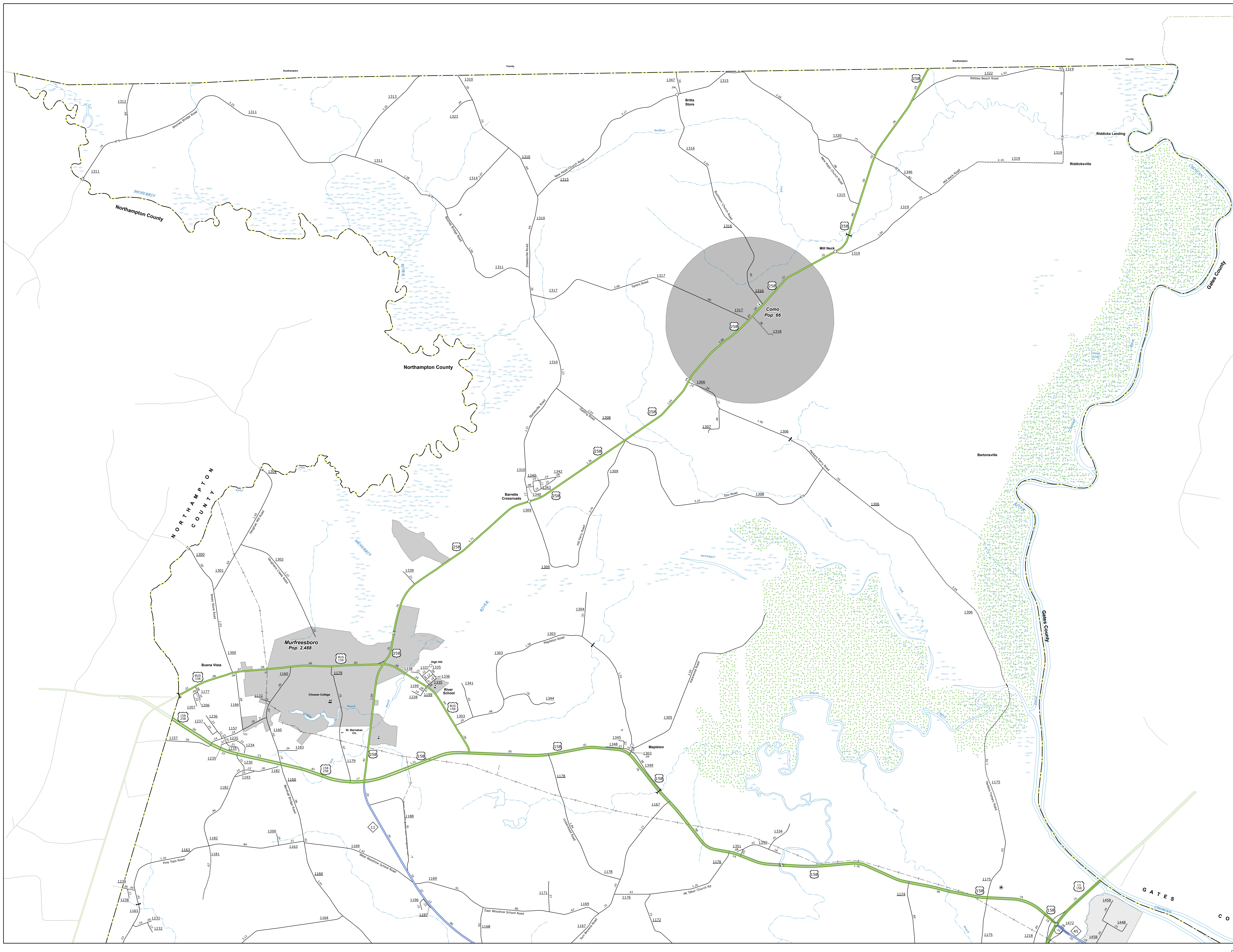

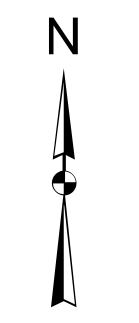


TERMS OF USE: The Mapmaker's products provide the most accurate and current information possible. Map data is collected from numerous sources with varying degrees of accuracy. As a result, the accuracy, currency and completeness of the information cannot be guaranteed. The information shown on this map was updated in March 2024. For digital copies of this map or additional map products, visit <https://www.ncdot.gov/transportation/transportation-services/transportation-services.aspx>.

COPIES OF THIS MAP ARE AVAILABLE TO THE PUBLIC AT THE OFFICE OF THE STATE ARCHIVIST, 100 EAST COLLETT STREET, RALEIGH, NC 27601. (919) 737-4440.

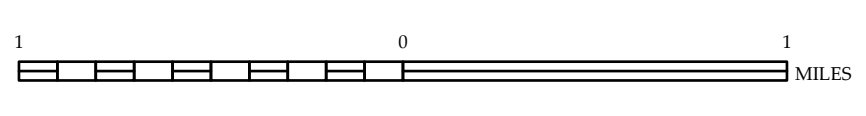


- LEGEND**
- INTERSTATE US NC
 - INTERSTATE US NC
 - BELE REEKE PARKWAY
 - UNIMOUNTAIN STATE HIGHWAY
 - RAILROAD TRACK
 - PROVINCIALS/DRAINS ROAD
 - PROTECTED LOCATION
 - INTERSECTION
 - STANDARD ROAD BRIDGE
 - RAILROAD BRIDGE
 - TRUSS BRIDGE
 - PERMANENT BRIDGE
 - PERMANENT UNDERPASS
 - VEHICULAR UNDERPASS
 - TUNNEL
 - CULVERT
 - PIN
 - INTERSTATE HIGHWAY
 - U.S. NUMBERED HIGHWAY
 - N.C. NUMBERED HIGHWAY
 - U.S. NUMBERED BI-CYCLE ROUTE
 - N.C. NUMBERED BI-CYCLE ROUTE
 - INTERSTATE INTERCHANGE NUMBER
 - SECONDRARY ROAD NUMBER
 - TRUCK STOP
 - FERRY LINE
 - RAILROAD LINE
 - RAILROAD STATION
 - INSET AREA
 - STATE LINE
 - COUNTY LINE
 - SMOOTHED URBAN BOUNDARIES
 - CITY LIMITS
 - FERRY ROUTE AND RAMP
 - NEIGHBORHOOD OR STREAM
 - WATERWAY, POND OR LAKE W/ ISLAND
 - DAM OR BACKWATER LOCK
 - WATERFALL
 - SWAMP
 - COMMUNITY
 - COUNTY SEAT
 - SCHOOL
 - COLLEGE OR UNIVERSITY
 - HOSPITAL
 - CONVENT GARD STATION
 - CHURCH
 - CHURCH WITH CEMETERY
 - CEMETERY
 - PUBLIC SQUARE
 - CORRECTION OR PENAL INSTITUTION
 - QUARRY
 - MINE OR PIT
 - HIGHWAY GARAGE OR MAINT. YARD
 - HIGHWAY JOY OR REST STOP
 - MILITARY POST
 - WELDER STATION
 - LABORATORY
 - HISTORICAL SITE
 - POST OFFICE
 - POST OFFICE
 - STATE STORE
 - LIGHTHOUSE
 - MOUNTAIN SHED
 - MOUNTAIN GAP
 - OVERLOOK
 - REST AREA
 - VISITOR CTR REST AREA
 - WELCOME CTR REST AREA
 - AIRPORT
 - MILITARY AIRPORT
 - NATIONAL STATE FOREST BOUNDARY
 - WILDLIFE REFUGE
 - NATIONAL STATE PARK BOUNDARY
 - GAME LANDS BOUNDARY
 - MILITARY RESERVATION BOUNDARY
 - FISH AND WILDLIFE RESERVATION BOUNDARY



**HERTFORD COUNTY
NORTH CAROLINA**

PREPARED BY THE
NORTH CAROLINA DEPARTMENT OF TRANSPORTATION
OPERATIONS PROGRAM MANAGEMENT UNIT - MAPPING SECTION
IN COOPERATION WITH THE
U.S. DEPARTMENT OF TRANSPORTATION
FEDERAL HIGHWAY ADMINISTRATION



NORTH CAROLINA PLANE COORDINATE SYSTEM
LAMBERT CONFORMAL CONIC PROJECTION