
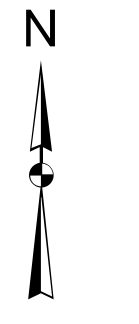


TERMS OF USE: The Mapping Section shall provide the most accurate and current information possible. Map data is compiled from...

COPIES OF THIS MAP ARE AVAILABLE TO THE PUBLIC AT NO CHARGE. CONTACT US TO ORDER:...

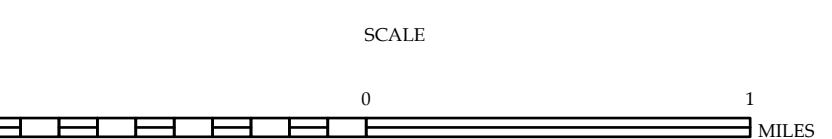


- LEGEND
INTERSTATE US NC
Blue Ridge Parkway
Hard surfaced road
Non-surface road
Proposed location
Standard road bridge
Draw span on bridge
Footpath underpass
Tunnel
Utility
Interstate highway
U.S. numbered highway
U.S. numbered bicycle route
Interstate interchange number
Secondary road number
Utility lines
Railroad line
Railroad station
Past area
State line
County line
City limit
Ferry route
Narrow creek or stream
Water body or lake
Reservoir, pond or lake w/ island
Dam or dam water lake
Waterfall
Swamp
Community town or city center
County seat
School
College or university
Hospital
Court of justice
Church
Cemetery
Park station
Correctional or penal institution
Quarry
Highway garage or maint. yard
Highway rest or dist. office
Military post
Nuclear station
Hazardous
Historical site
Priority of interest
State forest
Southwest
Mountain summit
Overlook
Rest area
Visitor center rest area
Wildlife center rest area
Military airport
Military
National state forest boundary
Wildlife refuge
National state park boundary
Game lands boundary
Military reservation boundary
Indian reservation boundary



HENDERSON COUNTY NORTH CAROLINA

PREPARED BY THE NORTH CAROLINA DEPARTMENT OF TRANSPORTATION OPERATIONS PROGRAM MANAGEMENT UNIT - MAPPING SECTION IN COOPERATION WITH THE U.S. DEPARTMENT OF TRANSPORTATION FEDERAL HIGHWAY ADMINISTRATION



NORTH CAROLINA PLANE COORDINATE SYSTEM LAMBERT CONFORMAL CONIC PROJECTION